

**NOTICE!!**

**These documents have been scanned!**

**Do not place un-scanned documents beneath this notice!**

**Do not remove this notice from this file!**

GPO Jacket No. 560-102  
Print Order 61540  
Rise Business Services, LLC  
Job=AZ15 4/26/2019



Box Number= AZ15003



Claim Begin-End: AMC448935-AMC448945

1 Initial Receipt



AZ15003-27

AMC450400-AMC453366



**United States Department of the Interior**  
**Bureau of Land Management**  
 DIV OF LANDS, MINRLS & ENERGY  
 ONE N CENTRAL AVE  
 PHOENIX, AZ 85004 -4427  
 Phone: 602-417-9200

Receipt

No: 4076786

**Transaction #:** 4188706  
**Date of Transaction:** 01/31/2018

CUSTOMER:

STEVE F KAROLYI  
 PO BOX 74353  
 PHOENIX, AZ 85087-1006 US

**ENTERED**  
**FEB 05 2018**  
 BY: *Ryan*

LINE #	QTY	DESCRIPTION	REMARKS	UNIT PRICE	TOTAL
1	11.00	LOCATABLE MINERALS / MINING CLAIMS- NEW, UNADJUD, ONE OR MORE AUTH NOS / NEW MINING CLAIM PROCESSING FEE <b>CASES:</b> AMC448935/\$20.00, AMC448936/\$20.00, AMC448937/\$20.00, AMC448938/\$20.00, AMC448939/\$20.00, AMC448940/\$20.00, AMC448941/\$20.00, AMC448942/\$20.00, AMC448943/\$20.00, AMC448944/\$20.00, AMC448945/\$20.00		- n/a -	220.00
2	11.00	LOCATABLE MINERALS / MINING CLAIMS- NEW, UNADJUD, ONE OR MORE AUTH NOS / NEW MINING CLAIMS LOCATION FEE <b>CASES:</b> AMC448935/\$37.00, AMC448936/\$37.00, AMC448937/\$37.00, AMC448938/\$37.00, AMC448939/\$37.00, AMC448940/\$37.00, AMC448941/\$37.00, AMC448942/\$37.00, AMC448943/\$37.00, AMC448944/\$37.00, AMC448945/\$37.00		- n/a -	407.00
3	11.00	LOCATABLE MINERALS / MINING CLAIMS- NEW, UNADJUD, ONE OR MORE AUTH NOS / NEW MINING CLAIMS MAINTENANCE FEE <b>CASES:</b> AMC448935/\$155.00, AMC448936/\$155.00, AMC448937/\$155.00, AMC448938/\$155.00, AMC448939/\$155.00, AMC448940/\$155.00, AMC448941/\$155.00, AMC448942/\$155.00, AMC448943/\$155.00, AMC448944/\$155.00, AMC448945/\$155.00		- n/a -	1705.00
<b>TOTAL:</b>					<b>\$2,332.00</b>

## PAYMENT INFORMATION

NOTE: Items will appear on credit card statement as "Bureau of Land Mgmt CO".

1	AMOUNT:	2332.00	POSTMARKED:	N/A
	TYPE:	CREDIT CARD	RECEIVED:	01/31/2018
	NAME:	KAROLYI, STEVE F PO BOX 74353 PHOENIX AZ 85087-1006 US		
	CARD NO:	XXXXXXXXXXXX5005	AUTH CODE:	133994
	NAME ON CARD:	STEVE KAROLYI		
	EXPIRES:	01/2020		
	SIGNATURE:			

## REMARKS

This receipt was generated by the automated BLM Collections and Billing System and is a paper representation of a portion of the official electronic record contained therein.



**NOTICE!!**

**These documents have been scanned!**

**Do not place un-scanned documents beneath this notice!**

**Do not remove this notice from this file!**

GPO Jacket No. 560-102  
Print Order 61540  
Rise Business Services, LLC  
Job=AZ15 4/26/2019



Box Number= AZ15003



Claim Begin-End: AMC448935-AMC448945

2 Correspondence



AZ15003-27

AMC450400-AMC453366





# United States Department of the Interior

BUREAU OF LAND MANAGEMENT

Arizona State Office

One North Central Avenue, Suite 800

Phoenix, Arizona 85004-4427

[www.blm.gov/az/](http://www.blm.gov/az/)



In Reply Refer To:

3800 (9200) RM

AMC448938

SEP 27 2018

CERTIFIED MAIL - RETURN RECEIPT REQUESTED No. 9214 8901 9403 8373 2223 15

## NOTICE

HOP NGUYEN  
17931 W FAYE WAY  
SURPRISE, AZ 85387-9736

: This Notice Affects Those Claims  
: Shown in the Block Below.  
:

---

AMC448938, AMC448939  
GOLD ROCK #1, GOLD ROCK #2

---

### Maintenance Fee Waiver Held for Rejection

This office received the Maintenance Fee Waiver Certification (waiver) for the above listed mining claim(s). The waiver is not properly completed and does not meet the annual filing requirements.

In accordance with 43 Code of Federal Regulations (CFR) 3835.10, the name, address, and original signatures of all owners of the mining claim must be included on the waiver form. Please correct the discrepancy as noted below:

The document received does not contain original signatures, it is a copy. We require the original signatures of all owners of the mining claims. Please submit the original document.

In order to correct the defect in the waiver, per 43 CFR 3835.93, you must provide this office with the requested information within 60 days of your receipt of this notice. If you are unable to provide this information, you have the option of paying the annual maintenance fee of \$155 per claim (\$155 per 20 acres for placer claims larger than 20 acres). If we do not receive the requested corrections or the maintenance fees within the 60 day time frame, the claim(s) will be declared forfeited and closed.

If additional information is required, please contact RéAnn Myers at 602-417-9413. Please include your AMC serial number(s) on all correspondence.

Sincerely,

A handwritten signature in black ink, appearing to read 'Lucas Lucero', with a stylized flourish at the end.

Lucas Lucero  
Deputy State Director  
Lands, Minerals and Energy Division






Date Produced: 10/08/2018

ConnectSuite Inc.:

The following is the delivery information for Certified Mail™/RRE item number 9214 8901 9403 8373 2223 15. Our records indicate that this item was delivered on 10/04/2018 at 02:27 p.m. in SURPRISE, AZ 85374. The scanned image of the recipient information is provided below.

Signature of Recipient :  
(Authorized Agent)

  
Karen Nguyen

Address of Recipient :

17931 W. Faye  
SURPRISE AZ 85374

Thank you for selecting the Postal Service for your mailing needs. If you require additional assistance, please contact your local post office or Postal Service representative.

Sincerely,  
United States Postal Service

The customer reference number shown below is not validated or endorsed by the United States Postal Service. It is solely for customer use.

Customer Reference Number: C1005654.5829701

UNITED STATES  
DEPARTMENT OF THE INTERIOR  
BUREAU OF LAND MANAGEMENT  
**MAINTENANCE FEE WAIVER CERTIFICATION**

SEE INSTRUCTIONS ON PAGE 2

FORM APPROVED  
OMB NO. 1004-0114  
Expires: January 31, 2020

1. This small miner waiver is filed for the assessment year beginning on September 1, 2019 and ending on September 1, 2020 2019
2. The undersigned and all related parties owned ten or fewer mining claims, mill, or tunnel sites located and maintained on Federal lands in the United States of America on September 1, 2018.
3. The undersigned have performed the assessment work required by law for each mining claim listed prior to filing this waiver and understand that by filing this form, the undersigned must file an affidavit of assessment work with the Bureau of Land Management (BLM) by the December 30th following the filing of this waiver.
4. The undersigned understand that if the assessment work obligation has not yet come due under 30 U.S.C. 28 (for those claims in their first assessment year only), a notice of intent to hold reciting this condition must be recorded by the December 30th following the filing of this waiver.
5. The undersigned understand that mill and tunnel sites may also be listed on this waiver and be waived from payment of the maintenance fee, and that a notice of intent to hold for these sites is required to be filed with the BLM by the December 30th following the filing of this waiver.
6. The undersigned understand and acknowledge that pursuant to 43 U.S.C. 1212 and 18 U.S.C. 1001, the filing or recording of a false, fictitious, or fraudulent document with the BLM may result in a fine of up to \$250,000, a prison term not to exceed five years, or both.
7. The mining claims, mill or tunnel sites for which this waiver from payment of the maintenance fees is requested are:

CLAIM OR SITE NAME	BLM RECORDATION SERIAL NUMBER
1. Gold Rock #1	AMC448938 (913)
2. Gold Rock #2	AMC448939
3.	
4.	
5.	
6.	
7.	
8.	
9.	
10.	

The owner(s) (claimants) of the above mining claims and sites are:

Hop Nguyen

(Owner's Name - Please Print)

17931 W Faye Way, Surprise AZ 85387

(Owner's Mailing Address)

*Hop Nguyen*  
(Owner's Signature)

(City)

(State)

(Zip Code)

(Owner's Name - Please Print)

(Owner's Mailing Address)

(Owner's Signature)

(City)

(State)

(Zip Code)

(Owner's Name - Please Print)

(Owner's Mailing Address)

(Owner's Signature)

(City)

(State)

(Zip Code)

(Owner's Name - Please Print)

(Owner's Mailing Address)

(Owner's Signature)

(City)

(State)

(Zip Code)

(Continued on page 2)

WAIVER WITH  
ORIGINAL SIGNATURE  
REV'D 10/12/2018.  
ATTACHED. PH

(City)

(State)

(Zip Code)

RECEIVED  
BLM STATE OFFICE  
2018 AUG 31 P 2:41  
PHOENIX, ARIZONA

(City)

(State)

(Zip Code)

SEP 10 2018

NW  
K



(Owner's Name - Please Print)	(Owner's Signature)		
(Owner's Mailing Address)	(City)	(State)	(Zip Code)
(Owner's Name - Please Print)	(Owner's Signature)		
(Owner's Mailing Address)	(City)	(State)	(Zip Code)
(Owner's Name - Please Print)	(Owner's Signature)		
(Owner's Mailing Address)	(City)	(State)	(Zip Code)
(Owner's Name - Please Print)	(Owner's Signature)		
(Owner's Mailing Address)	(City)	(State)	(Zip Code)

18 U.S.C. 1001 and 43 U.S.C. 1212 make it a crime for any person knowingly and willfully to make to any department or agency of the United States any false, fictitious or fraudulent statements or representations as to any matter within its jurisdiction.

#### INSTRUCTIONS

1. This certification is made under the provisions of 43 U.S.C. § 1744 and 30 U.S.C. §28-28k and the regulations thereunder (43 CFR Part 3830).
2. The claimant(s) must fill in the dates in paragraph 1 for the beginning and ending of the assessment year for which this waiver is sought.
3. The claimant(s) must fill in the date in paragraph 2 for the beginning of the assessment year for which this waiver is sought.
4. All claim and site names and BLM serial numbers must be listed for the mining claims, mill sites, and tunnel sites for which the waiver is sought.
5. All owners of the mining claims, mill sites, and tunnel sites and their addresses must be given.
6. This waiver form must be signed by all the claimants or their designated agent, in original form. If an agent is designated, a notarized designation of agent, signed by all of the claimants with proper address given, must be submitted with this waiver.
7. This form must be filed no later than September 1st for the upcoming assessment year in the BLM State Office where the mining claims or sites are recorded, or the waiver cannot be granted by the BLM. (Example: To obtain a waiver for the assessment year 2012, which begins on September 1, 2011, you must qualify for and file for a waiver no later than September 1, 2011, in the proper BLM State Office.)
8. For all mining claims which require assessment work, you must record an affidavit of labor on or before the December 30th immediately following the filing of this waiver. For all other mining claims or sites waived, you must record a notice of intent to hold on or before the December 30th immediately following the filing of this waiver.
9. Mill and tunnel sites may also be listed on this waiver and be waived from payment of the maintenance fee. A notice of intent to hold for these sites is required to be filed by the December 30th following the filing of this waiver.

RECEIVED  
BLM STATE OFFICE  
PHOENIX, ARIZONA  
JUN 26 3 1 P 2:41

FOR OFFICIAL USE ONLY

## NOTICES

**The Privacy Act** and 43 CFR 2.223(d) require that you be furnished the following information in connection with the information requested by this form.

**AUTHORITY:** 30 U.S.C. 28f and 43 CFR part 3835 permit collection of the information requested by this form.

**PRINCIPAL PURPOSE:** The BLM will use the information you provide to verify that the owner(s) (claimants(s)) of a mining claim has/have complied with 30 U.S.C. 28f and 43 CFR part 3835 and is/are entitled to perform assessment work in lieu of paying the maintenance fee for the mining claims listed on this form.

**ROUTINE USES:** The BLM will only disclose this information in accordance with the provisions at 43 CFR 2.231(b) and (c).

**EFFECT OF NOT PROVIDING INFORMATION:** Disclosure of the requested information is required by 30 U.S.C. 28f and 43 CFR part 3835 for those claimants qualified to request the small miner waiver allowed. Failure to submit all the requested information or to complete this form will delay the BLM's processing of the form and may preclude the BLM's acceptance of the maintenance fee waiver request, which may result in forfeiture of the mining claim or site by the claimant.

**The Paperwork Reduction Act** requires us to inform you that:

The BLM collects this information to determine whether or not you are qualified for waiver of maintenance fees.

Submission of the requested information is necessary to obtain or retain a benefit.

You do not have to respond to this or any other Federal agency-sponsored information collection unless it displays a currently valid OMB control number.

**BURDEN HOURS STATEMENT:** Public reporting burden for this form is estimated to average 20 minutes per response, including the time for reviewing instructions, gathering and maintaining data, and completing and reviewing the form. You may submit comments regarding the burden estimate or any other aspect of this form to: U.S. Department of the Interior, Bureau of Land Management (1004-0114), Bureau Information Collection Clearance Officer (WO-630), Mail Stop 401 LS, 1849 C St., N.W., Washington, D.C. 20240.

RECEIVED  
BLM AZ STATE OFFICE  
2018 AUG 31 P 2:41  
PHOENIX, ARIZONA



UNITED STATES  
DEPARTMENT OF THE INTERIOR  
BUREAU OF LAND MANAGEMENT

**MAINTENANCE FEE WAIVER CERTIFICATION**

SEE INSTRUCTIONS ON PAGE 2

FORM APPROVED  
OMB NO. 1004-0114  
Expires: January 31, 2020

- Attached to 461
1. This small miner waiver is filed for the assessment year beginning on September 1, 2018 and ending on September 1, 2019.
  2. The undersigned and all related parties owned ten or fewer mining claims, mill, or tunnel sites located and maintained on Federal lands in the United States of America on September 1, 2018.
  3. The undersigned have performed the assessment work required by law for each mining claim listed prior to filing this waiver and understand that by filing this form, the undersigned must file an affidavit of assessment work with the Bureau of Land Management (BLM) by the December 30th following the filing of this waiver.
  4. The undersigned understand that if the assessment work obligation has not yet come due under 30 U.S.C. 28 (for those claims in their first assessment year only), a notice of intent to hold reciting this condition must be recorded by the December 30th following the filing of this waiver.
  5. The undersigned understand that mill and tunnel sites may also be listed on this waiver and be waived from payment of the maintenance fee, and that a notice of intent to hold for these sites is required to be filed with the BLM by the December 30th following the filing of this waiver.
  6. The undersigned understand and acknowledge that pursuant to 43 U.S.C. 1212 and 18 U.S.C. 1001, the filing or recording of a false, fictitious, or fraudulent document with the BLM may result in a fine of up to \$250,000, a prison term not to exceed five years, or both.
  7. The mining claims, mill or tunnel sites for which this waiver from payment of the maintenance fees is requested are:

CLAIM OR SITE NAME	BLM RECORDATION SERIAL NUMBER
1. GOLD ROCK #1	AMC448938
2. GOLD ROCK #2	AMC448939
3.	
4.	
5.	
6.	
7.	
8.	
9.	
10.	

The owner(s) (claimants) of the above mining claims and sites are:

Hop Nguyen

(Owner's Name - Please Print)

17931 W Faye Way, Surprise AZ 85387

(Owner's Mailing Address)

(Owner's Signature)

(City)

(State)

(Zip Code)

(Owner's Name - Please Print)

(Owner's Signature)

(Owner's Mailing Address)

(City)

(State)

(Zip Code)

(Owner's Name - Please Print)

(Owner's Signature)

(Owner's Mailing Address)

(City)

(State)

(Zip Code)

(Owner's Name - Please Print)

(Owner's Signature)

(Owner's Mailing Address)

(City)

(State)

(Zip Code)




(Owner's Name - Please Print)	(Owner's Signature)		
(Owner's Mailing Address)	(City)	(State)	(Zip Code)
(Owner's Name - Please Print)	(Owner's Signature)		
(Owner's Mailing Address)	(City)	(State)	(Zip Code)
(Owner's Name - Please Print)	(Owner's Signature)		
(Owner's Mailing Address)	(City)	(State)	(Zip Code)
(Owner's Name - Please Print)	(Owner's Signature)		
(Owner's Mailing Address)	(City)	(State)	(Zip Code)

18 U.S.C. 1001 and 43 U.S.C. 1212 make it a crime for any person knowingly and willfully to make to any department or agency of the United States any false, fictitious or fraudulent statements or representations as to any matter within its jurisdiction.

#### INSTRUCTIONS

1. This certification is made under the provisions of 43 U.S.C. § 1744 and 30 U.S.C. §28-28k and the regulations thereunder (43 CFR Part 3830).
2. The claimant(s) must fill in the dates in paragraph 1 for the beginning and ending of the assessment year for which this waiver is sought.
3. The claimant(s) must fill in the date in paragraph 2 for the beginning of the assessment year for which this waiver is sought.
4. All claim and site names and BLM serial numbers must be listed for the mining claims, mill sites, and tunnel sites for which the waiver is sought.
5. All owners of the mining claims, mill sites, and tunnel sites and their addresses must be given.
6. This waiver form must be signed by all the claimants or their designated agent, in original form. If an agent is designated, a notarized designation of agent, signed by all of the claimants with proper address given, must be submitted with this waiver.
7. This form must be filed no later than September 1st for the upcoming assessment year in the BLM State Office where the mining claims or sites are recorded, or the waiver cannot be granted by the BLM. (Example: To obtain a waiver for the assessment year 2012, which begins on September 1, 2011, you must qualify for and file for a waiver no later than September 1, 2011, in the proper BLM State Office.)
8. For all mining claims which require assessment work, you must record an affidavit of labor on or before the December 30th immediately following the filing of this waiver. For all other mining claims or sites waived, you must record a notice of intent to hold on or before the December 30th immediately following the filing of this waiver.
9. Mill and tunnel sites may also be listed on this waiver and be waived from payment of the maintenance fee. A notice of intent to hold for these sites is required to be filed by the December 30th following the filing of this waiver.







# United States Department of the Interior

BUREAU OF LAND MANAGEMENT

Arizona State Office

One North Central Avenue, Suite 800

Phoenix, Arizona 85004-4427

[www.blm.gov/az/](http://www.blm.gov/az/)



In Reply Refer To:  
3800 (9200) RM  
AMC448938

SEP 27 2018

CERTIFIED MAIL - RETURN RECEIPT REQUESTED No. 9214 8901 9403 8373 2223 15

## NOTICE

HOP NGUYEN : This Notice Affects Those Claims  
17931 W FAYE WAY : Shown in the Block Below.  
SURPRISE, AZ 85387-9736 :

---

AMC448938, AMC448939  
GOLD ROCK #1, GOLD ROCK #2

---

### Maintenance Fee Waiver Held for Rejection

This office received the Maintenance Fee Waiver Certification (waiver) for the above listed mining claim(s). The waiver is not properly completed and does not meet the annual filing requirements.

In accordance with 43 Code of Federal Regulations (CFR) 3835.10, the name, address, and original signatures of all owners of the mining claim must be included on the waiver form. Please correct the discrepancy as noted below:

The document received does not contain original signatures, it is a copy. We require the original signatures of all owners of the mining claims. Please submit the original document.

In order to correct the defect in the waiver, per 43 CFR 3835.93, you must provide this office with the requested information within 60 days of your receipt of this notice. If you are unable to provide this information, you have the option of paying the annual maintenance fee of \$155 per claim (\$155 per 20 acres for placer claims larger than 20 acres). If we do not receive the requested corrections or the maintenance fees within the 60 day time frame, the claim(s) will be declared forfeited and closed.

PHOENIX, ARIZONA

2018 OCT 12 P 2:28

RECEIVED  
BLM AZ STATE OFFICE

If additional information is required, please contact RéAnn Myers at 602-417-9413. Please include your AMC serial number(s) on all correspondence.

Sincerely,



Lucas Lucero  
Deputy State Director  
Lands, Minerals and Energy Division

RECEIVED  
21 M AZ STATE OFFICE  
2010 OCT 12 P 2:28  
PHOENIX, ARIZONA



US Department of the Interior  
Bureau of Land Management  
1 N Central Ave Ste 800  
Phoenix, AZ 85004

USPS CERTIFIED MAIL



9214 8901 9403 8373 2223 15

HOP NGUYEN  
17931 W FAYE WAY  
SURPRISE AZ 85387-9736

RECEIVED  
PHOENIX, ARIZONA  
2018 OCT 12 P 2:28

**NOTICE!!**

**These documents have been scanned!**

**Do not place un-scanned documents beneath this notice!**

**Do not remove this notice from this file!**

GPO Jacket No. 560-102  
Print Order 61540  
Rise Business Services, LLC  
Job=AZ15 4/26/2019



Box Number= AZ15003



Claim Begin-End: AMC448935-AMC448945

3 Transfers



AZ15003-27

AMC450400-AMC453366



448935

When recorded return to:

Steve Karolyi  
PO BOX 74353  
Phoenix, AZ 85087

### QUIT CLAIM DEED

For consideration of \$10.00 and other valuable considerations, I or we, Steve Karolyi, whose address is  
PO BOX 74353 Phoenix, AZ 85087, hereby quitclaim to: James Rothman & Erica McCullar  
5753 Hwy 85 N #2946  
Crestview, FL 32536

all right, title or interest in the following real property situated in Yavapai, Arizona:

Claim: AMC448941 Gold Rock #4, 20.66 Acre Lode Claim

Claim: AMC448942 Gold Rock #5, 20.66 Acre Lode Claim

Legal Description: Township 10 N, Range 2 E, Section 7, NW Corridor

Exempt per A.R.S. 11-1134-A6


Executed this this 2nd day of December, 2019



Grantor - Steve Karolyi

STATE OF Arizona

COUNTY OF Maricopa  
Yavapai



This instrument was acknowledged before me this 2nd day of December, 2019 by:



Notary Public

My Commission Expires: June 23, 2020

RECEIVED  
BLM AZ STATE OFFICE  
2019 DEC - 9 P 3:00  
PHOENIX, ARIZONA

**United States Department of the Interior**  
**Bureau of Land Management**  
 DIV OF LANDS, MINRLS & ENERGY  
 ONE N CENTRAL AVE  
 PHOENIX, AZ 85004 -4427  
 Phone: 602-417-9200

## Receipt

No:

4632398

Transaction #: 4755007

Date of Transaction: 12/11/2019

## CUSTOMER:

STEVE F KAROLYI  
 PO BOX 74353  
 PHOENIX, AZ 85087-1006 US

LINE #	QTY	DESCRIPTION	REMARKS	UNIT PRICE	TOTAL
1	1.00	LOCATABLE MINERALS / MINING CLAIMS-NEW, UNADJUD, ONE OR MORE AUTH NOS / NEW MINING CLAIM PROCESSING FEE CASES: AMC458542/\$20.00		- n/a -	20.00
2	1.00	LOCATABLE MINERALS / MINING CLAIMS-NEW, UNADJUD, ONE OR MORE AUTH NOS / NEW MINING CLAIMS LOCATION FEE CASES: AMC458542/\$40.00		- n/a -	40.00
3	1.00	LOCATABLE MINERALS / MINING CLAIMS-NEW, UNADJUD, ONE OR MORE AUTH NOS / NEW MINING CLAIMS MAINTENANCE FEE CASES: AMC458542/\$165.00		- n/a -	165.00
4	1.00	LOCATABLE MINERALS / MINING CLAIMS-NOT NEW-UNADJUD, ONE AUTH NO. ONLY / MINING CLAIM MONEY RECEIVED CASES: AMC448941/\$60.00	TRF/4	- n/a -	60.00
<b>TOTAL:</b>					<b>\$285.00</b>

## PAYMENT INFORMATION

NOTE: Items will appear on credit card statement as "Bureau of Land Mgmt CO".

1	AMOUNT:	285.00	POSTMARKED:	N/A
	TYPE:	CREDIT CARD	RECEIVED:	12/11/2019
	NAME:	KAROLYI, STEVE F PO BOX 74353 PHOENIX AZ 85087-1006 US		
	CARD NO:	XXXXXXXXXXXX5005	AUTH CODE:	122123



NAME ON CARD:	STEVE KAROLYI
SIGNATURE:	

REMARKS
<i>Envelope with mining claim</i>

This receipt was generated by the automated BLM Collections and Billing System and is a paper representation of a portion of the official electronic record contained therein.

Mine Finder Gold & Ranger Gold Exploration LLC

441666  
444587  
448935

Attention: Bureau of Land Management

Please use the American Express credit card on file.

Sincerely,



Steve Karolyi

(623) 374-5413

12/21/18

RECEIVED  
BLM AZ STATE OFFICE  
2019 JAN 28 P 1:09  
PHOENIX, ARIZONA

NO. OF CLAIMS 3 TFR  
AMOUNT \$45.  
RECEIPT NO. 4367855  
INIT. SK

\*\* BLM-ASO

ENTERED  
FEB 13 2019  
BY: RAM



When recorded return to:

Steve Karolyi  
PO BOX 74353  
Phoenix, AZ 85087

RECEIVED  
BLM AZ STATE OFFICE  
2019 JAN 28 P 1:09  
PHOENIX, ARIZONA


### QUIT CLAIM DEED

For consideration of \$10.00 and other valuable considerations, I or we, Steve Karolyi, whose address is  
PO BOX 74353 Phoenix, AZ 85087, hereby quitclaim to: Oscar Castillo  
PO Box 541  
Hobbs, NM 88241

all right, title or interest in the following real property situated in La Paz County, Arizona:

Claim: AMC # 441677 San Marcos East #2, 20 Acre Lode Claim  
Legal Description: Township 5 N, Range 12 W, Section 12, NE and NW Corridor  
Exempt per A.R.S. 11-1134-A6

Executed this this 19<sup>th</sup> day of December 2018




Grantor - Steve Karolyi


STATE OF Arizona

COUNTY OF Maricopa

This instrument was acknowledged before me this 19<sup>th</sup> day of December 2018 by:

  
Notary Public

My Commission Expires: 11/5/2020



When recorded return to:

Steve Karolyi  
PO BOX 74353  
Phoenix, AZ 85087

RECEIVED  
BLM AZ STATE OFFICE  
2019 JAN 28 P 1:09  
PHOENIX, ARIZONA


### QUIT CLAIM DEED

For consideration of \$10.00 and other valuable considerations, I or we, Steve Karolyi, whose address is  
PO BOX 74353 Phoenix, AZ 85087, hereby quitclaim to: George Urchison  
37283 Old US Hwy 59  
Howe, OK 74940

all right, title or interest in the following real property situated in Maricopa County, Arizona:

Claim: AMC # 444590 Gold Fire #4, 20 Acre Placer Claim  
Legal Description: Township 1 N, Range 8 W, Section 11, NE Corridor  
Exempt per A.R.S. 11-1134-A6

Executed this this 8<sup>th</sup> day of December, 2018



Grantor – Steve Karolyi

STATE OF Arizona

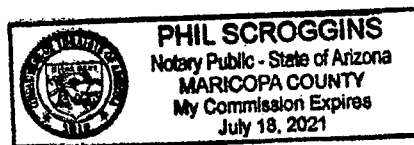
COUNTY OF Maricopa

This instrument was acknowledged before me this 8<sup>th</sup> day of December, 2018 by:



Notary Public

My Commission Expires: 7/18/2021





When recorded return to:

Steve Karolyi  
PO BOX 74353  
Phoenix, AZ 85087

RECEIVED  
BLM AZ STATE OFFICE  
2019 JAN 28 P. 1:09  
PHOENIX, ARIZONA

**QUIT CLAIM DEED**

For consideration of \$10.00 and other valuable considerations, I or we, Steve Karolyi, whose address is  
PO BOX 74353 Phoenix, AZ 85087, hereby quitclaim to: Edward Bonsall  
813 E Wagoner Rd  
Phoenix, AZ 85023

all right, title or interest in the following real property situated in Yavapai County, Arizona:


Claim: AMC # 448936 Bumblebee Creek #4, 20 Acre Placer Claim  
Legal Description: Township 10 N, Range 2 W, Section 22, NE Corridor  
Exempt per A.R.S. 11-1134-A6

Executed this this 8<sup>th</sup> day of December, 2018


  
\_\_\_\_\_  
Grantor – Steve Karolyi

STATE OF      Arizona  
COUNTY OF    Maricopa

This instrument was acknowledged before me this 8<sup>th</sup> day of December, 2018 by:

  
\_\_\_\_\_  
Notary Public

My Commission Expires: 7/18/2021





**MINE FINDER GOLD**

Ranger Gold Exploration

P.O. Box 74353

Phoenix, AZ 85087

PHOENIX AZ 852

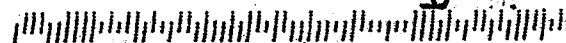
22 DEC 2018 PM 5 L



U.S. Department of Interior BLM  
One North Central Ave, Suite 800  
Phoenix, AZ 85004

RECEIVED  
BLM AZ STATE OFFICE  
2019 JAN 28 P 1:09  
PHOENIX, ARIZONA

85004-442700



**United States Department of the Interior**  
**Bureau of Land Management**  
DIV OF LANDS, MINRLS & ENERGY  
ONE N CENTRAL AVE  
PHOENIX, AZ 85004 -4427  
Phone: 602-417-9200

Receipt

No: 4367855

<b>Transaction #:</b> 4485124	
<b>Date of Transaction:</b> 02/06/2019	
<b>CUSTOMER:</b>	
	STEVE F KAROLYI PO BOX 74353 PHOENIX, AZ 85087-1006 US

LINE #	QTY	DESCRIPTION	REMARKS	UNIT PRICE	TOTAL
1	1.00	LOCATABLE MINERALS / MINING CLAIMS- NOT NEW-UNADJUD, ONE AUTH NO. ONLY / MINING CLAIM MONEY RECEIVED CASES: AMC441677/\$45.00	TRF (3)	- n/a -	45.00
<b>TOTAL:</b>					<b>\$45.00</b>

PAYMENT INFORMATION				
NOTE: Items will appear on credit card statement as "Bureau of Land Mgmt CO".				
1	AMOUNT:	45.00	POSTMARKED:	N/A
	TYPE:	CREDIT CARD	RECEIVED:	01/28/2019
	NAME:	KAROLYI, STEVE F PO BOX 74353 PHOENIX AZ 85087-1006 US		
	CARD NO:	XXXXXXXXXXXX5005	AUTH CODE:	103970
	NAME ON CARD:	STEVE KAROLYI		
	SIGNATURE:	BY MAIL		

<b>REMARKS</b>

This receipt was generated by the automated BLM Collections and Billing System and is a paper representation of a portion of the official electronic record contained therein.



When recorded return to:

Steve Karolyi  
PO BOX 74353  
Phoenix, AZ 85087

Amc 437918

445153

448935

436769

446015

### QUIT CLAIM DEED

For consideration of \$10.00 and other valuable considerations, I or we, Steve Karolyi, whose address is

PO BOX 74353 Phoenix, AZ 85087, hereby quitclaim to: **Cullen Demko**

6003 Louis Dr

North Olmsted, OH 44070


all right, title or interest in the following real property situated in Pinal County, Arizona:

Claim: AMC # **437931** Superstition Gold #8, 20 Acre Lode Claim

Legal Description: Township 1 S, Range 11 E, Section 21, NW and NE Corridor

Exempt per A.R.S. 11-1134-A6

Executed this this 1<sup>st</sup> day of September, 2018




Grantor - Steve Karolyi

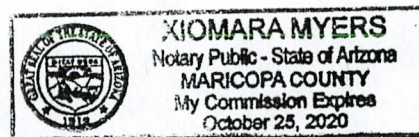
RECEIVED  
BLM AZ STATE OFFICE  
2018 SEP 10 P 1:59  
PHOENIX, ARIZONA

STATE OF Arizona

COUNTY OF Maricopa

This instrument was acknowledged before me this 1<sup>st</sup> day of September, 2018 by:


  
Notary Public



My Commission Expires:

10/25/2020

Process this QCD on receipt 426937.



#4361418

#10

When recorded return to:

Steve Karolyi  
PO BOX 74353  
Phoenix, AZ 85087


### QUIT CLAIM DEED

For consideration of \$10.00 and other valuable considerations, I or we, **Steve Karolyi**, whose address is  
PO BOX 74353 Phoenix, AZ 85087, hereby quitclaim to: **Gary Bowen**  
1735 E Park Ave  
Des Moines, IA 50320

all right, title or interest in the following real property situated in Maricopa County, Arizona:

AMC# **445153** Gold Gem #8, 20 Acre Placer Claim, Township 1 N, Range 8 W, Section 12, NW Corridor  
AMC# **445154** Gold Gem #9, 20 Acre Placer Claim, Township 1 N, Range 8 W, Section 12, NW Corridor  
AMC# **445155** Gold Gem #10, 20 Acre Placer Claim, Township 1 N, Range 8 W, Section 12, NW Corridor  
Exempt per A.R.S. 11-1134-A6

Executed this this 1<sup>st</sup> day of September, 2018




Grantor - Steve Karolyi

STATE OF Arizona  
COUNTY OF Maricopa

RECEIVED  
BLM AZ STATE OFFICE  
2018 SEP 10 P 1:59  
PHOENIX, ARIZONA

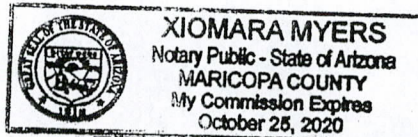
This instrument was acknowledged before me this 1<sup>st</sup> day of September, 2018 by:



Notary Public

My Commission Expires:

10/25/2020



430



When recorded return to:

\_\_\_\_\_  
Steve Karolyi  
PO BOX 74353  
Phoenix, AZ 85087

### QUIT CLAIM DEED


For consideration of \$10.00 and other valuable considerations, I or we, **Steve Karolyi**, whose address is

PO BOX 74353 Phoenix, AZ 85087, hereby quitclaim to: **Edward Bonsall**  
813 E Wagoner Rd  
Phoenix, AZ 85023

all right, title or interest in the following real property situated in Yavapai County, Arizona:

Claim: AMC # **448937** Bumblebee Creek #5, 20 Acre Placer Claim  
Legal Description: Township 10 N, Range 2 W, Section 22, SE Corridor  
Exempt per A.R.S. 11-1134-A6


Executed this this 1<sup>st</sup> day of September, 2018


  
\_\_\_\_\_  
Grantor – Steve Karolyi

STATE OF        Arizona  
COUNTY OF    Maricopa

RECEIVED  
BLM AZ STATE OFFICE  
2018 SEP 10 P 1:59  
PHOENIX, ARIZONA

This instrument was acknowledged before me this 1<sup>st</sup> day of September, 2018 by:

  
\_\_\_\_\_  
Notary Public



My Commission Expires: 10/25/2020

\$10



When recorded return to:

Steve Karolyi  
PO BOX 74353  
Phoenix, AZ 85087

### QUIT CLAIM DEED

For consideration of \$10.00 and other valuable considerations, I or we, **Steve Karolyi**, whose address is


PO BOX 74353 Phoenix, AZ 85087, hereby quitclaim to: **Carolyn Morris**  
37283 Old US HWY 59  
Howe, OK 74940

all right, title or interest in the following real property situated in La Paz County, Arizona:

Claim: AMC # **436769** Marcos Gold #11, 20 Acre Lode Claim

Legal Description: Township 5 N, Range 12 W, Section 14, NW and NE Corridor  
Exempt per A.R.S. 11-1134-A6

Executed this this 1<sup>st</sup> day of September, 2018




Grantor - Steve Karolyi

STATE OF Arizona

COUNTY OF Maricopa

RECEIVED  
BLM AZ STATE OFFICE  
2018 SEP 10 P 1:59  
PHOENIX, ARIZONA

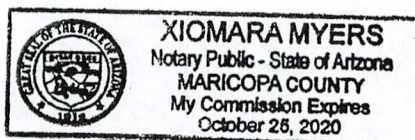
This instrument was acknowledged before me this 1<sup>st</sup> day of September, 2018 by:



Notary Public

My Commission Expires:

10/25/2020



\$10

When recorded return to:

Steve Karolyi  
PO BOX 74353  
Phoenix, AZ 85087

### QUIT CLAIM DEED


For consideration of \$10.00 and other valuable considerations, I or we, **Steve Karolyi**, whose address is

PO BOX 74353 Phoenix, AZ 85087, hereby quitclaim to: **Anthony and Angel Wilk**  
19370 E Todd Evans Rd  
Black Canyon City, AZ 85324

all right, title or interest in the following real property situated in Yavapai County, Arizona:

Claim: AMC # **446035** Mystic Gold #10, 20 Acre Placer Claim  
Legal Description: Township 10 N, Range 2 E, Section 5, SE Corridor  
Exempt per A.R.S. 11-1134-A6


Executed this this 1<sup>st</sup> day of September, 2018

  
Grantor - Steve Karolyi

RECEIVED  
BLM AZ STATE OFFICE  
2018 SEP 10 P 1:59  
PHOENIX, ARIZONA

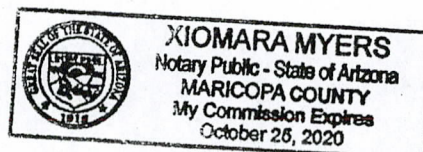
STATE OF Arizona  
COUNTY OF Maricopa

This instrument was acknowledged before me this 1<sup>st</sup> day of September, 2018 by:

  
Notary Public

My Commission Expires:

10/25/2020



\$10

**United States Department of the Interior****Bureau of Land Management**

DIV OF LANDS, MINRLS &amp; ENERGY

ONE N CENTRAL AVE

PHOENIX, AZ 85004 -4427

Phone: 602-417-9200

Receipt

No:

4261418

**Transaction #:** 4377050**Date of Transaction:** 09/12/2018**CUSTOMER:**STEVE F KAROLYI  
PO BOX 74353  
PHOENIX, AZ 85087-1006 US

LINE #	QTY	DESCRIPTION	REMARKS	UNIT PRICE	TOTAL
1	1.00	LOCATABLE MINERALS / MINING CLAIMS- NOT NEW-UNADJUD, ONE AUTH NO. ONLY / MINING CLAIM MONEY RECEIVED CASES: AMC437931/\$70.00	TRF/7	- n/a -	70.00
<b>TOTAL:</b>					<b>\$70.00</b>

**PAYMENT INFORMATION**

NOTE: Items will appear on credit card statement as "Bureau of Land Mgmt CO".

1	AMOUNT:	70.00	POSTMARKED:	N/A
	TYPE:	CREDIT CARD	RECEIVED:	09/12/2018
	NAME:	KAROLYI, STEVE F PO BOX 74353 PHOENIX AZ 85087-1006 US		
	CARD NO:	XXXXXXXXXXXX5005	AUTH CODE:	160814
	NAME ON CARD:	STEVE KAROLYI		
	SIGNATURE:			

**REMARKS**

This receipt was generated by the automated BLM Collections and Billing System and is a paper representation of a portion of the official electronic record contained therein.



**United States Department of the Interior****Bureau of Land Management**

DIV OF LANDS, MINRLS &amp; ENERGY

ONE N CENTRAL AVE

PHOENIX, AZ 85004 -4427

Phone: 602-417-9200

Receipt

No:

4269371

**Transaction #:** 4385106**Date of Transaction:** 09/25/2018**CUSTOMER:**

STEVE F KAROLYI  
PO BOX 74353  
PHOENIX, AZ 85087-1006 US

LINE #	QTY	DESCRIPTION	REMARKS	UNIT PRICE	TOTAL
1	1.00	LOCATABLE MINERALS / MINING CLAIMS- NOT NEW-UNADJUD, ONE AUTH NO. ONLY / MINING CLAIM MONEY RECEIVED CASES: AMC436769/\$10.00	TRF/1	- n/a -	10.00
<b>TOTAL:</b>					<b>\$10.00</b>

**PAYMENT INFORMATION**

NOTE: Items will appear on credit card statement as "Bureau of Land Mgmt CO".

1	AMOUNT:	10.00	POSTMARKED:	N/A
	TYPE:	CREDIT CARD	RECEIVED:	09/25/2018
	NAME:	KAROLYI, STEVE F PO BOX 74353 PHOENIX AZ 85087-1006 US		
	CARD NO:	XXXXXXXXXXXX5005	AUTH CODE:	132730
	NAME ON CARD:	STEVE KAROLYI		
	SIGNATURE:			

**REMARKS****PER BS**

This receipt was generated by the automated BLM Collections and Billing System and is a paper representation of a portion of the official electronic record contained therein.

*\* Process AMC 437931 on this receipt.*



Ranger Gold Exploration  
P.O. Box 74353  
Phoenix, AZ 85087



85004

U.S. POSTAGE PAID  
FCM LETTER  
BLACK CANYON CITY, AZ  
85324  
SEP 07, 18  
AMOUNT  
**\$0.71**  
R2304W119365-02

U.S. Department of Interior - BLM  
One North Central Ave Suite 800  
Phoenix, AZ 85004

RECEIVED  
BLM AZ STATE OFFICE  
2018 SEP 10 P 1:59  
PHOENIX, ARIZONA



AMC 423622

AMC 448935

AMC 442201

AMC 444247

When recorded return to:

Steve Karolyi  
PO BOX 74353  
Phoenix, AZ 85087

### QUIT CLAIM DEED

For consideration of \$10.00 and other valuable considerations, I or we, Thomas Triddle, whose address is: 13030 N 100<sup>th</sup> Dr., Sun City, AZ 85351, hereby quitclaim to: Steve Karolyi  
P.O. Box 74353  
Phoenix, AZ 85087


all right, title or interest in the following real property situated in La Paz County, Arizona:

Claim: AMC # 423624 Patriot Gold #3, 20 Acre Lode Claim  
Legal Description: Township 5N, Range 13W, Section 35, SW Corridor  
Exempt per A.R.S. 11-1134-A6

Executed this this 26 day of MARCH, 2018

RECEIVED  
NOTARY PUBLIC OFFICE  
2018 APR - 3 A 11:16  
PHOENIX, ARIZONA


Grantor - Thomas Triddle

Triddle 

STATE OF Arizona



COUNTY OF Maricopa County

This instrument was acknowledged before me this 26<sup>th</sup> day of March, 2018 by: Thomas Triddle



Notary Public

My Commission Expires: April 05, 2020



①



When recorded return to:

\_\_\_\_\_  
Steve Karolyi  
PO BOX 74353  
Phoenix, AZ 85087

**QUIT CLAIM DEED**


For consideration of \$10.00 and other valuable considerations, I or we, Steve Karolyi, whose address is  
PO BOX 74353 Phoenix, AZ 85087, hereby quitclaim to: James Rothman and Erica McCullar  
810 Kifer Rd  
Sunnyvale, CA 94086

all right, title or interest in the following real property situated in Yavapai County, Arizona:

Claim: AMC # 448943 Gold Rock #6, 20 Acre Lode Claim

Legal Description: Township 10 N, Range 2 E, SW Corridor of Section 6 and NW Corridor of Section 7  
Exempt per A.R.S. 11-1134-A6

Executed this this 29 day of March, 2018




Grantor - Steve Karolyi

STATE OF      Arizona  
COUNTY OF    Maricopa

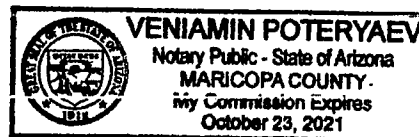
RECEIVED  
MARICOPA COUNTY CLERK  
2018 APR - 3 A 11:16  
PHOENIX, ARIZONA

This instrument was acknowledged before me this 29 day of March, 2018 by:



Notary Public

My Commission Expires: 10-23-21



(2)

When recorded return to:

Steve Karolyi  
PO BOX 74353  
Phoenix, AZ 85087

### QUIT CLAIM DEED

For consideration of \$10.00 and other valuable considerations, I or we, Steve Karolyi, whose address is  
PO BOX 74353 Phoenix, AZ 85087, hereby quitclaim to: Steven Tuller  
438 Little Egypt Rd  
Lyndonville, VT 05851

all right, title or interest in the following real property situated in Yavapai County, Arizona:

AMC #442209 Gold Peak #4, 20 Acre Placer Claim, Township 10 N, Range 2 E, Section 20, NE Corridor  
AMC #442208 Gold Peak #5, 20 Acre Placer Claim, Township 10 N, Range 2 E, Section 20, NE Corridor  
Exempt per A.R.S. 11-1134-A6

Executed this this 29 day of March, 2018



Grantor - Steve Karolyi

STATE OF Arizona

COUNTY OF Maricopa


claim names were transposed  
Gold Peak #4 is AMC 442208  
and Gold Peak #5 is AMC  
442209.

PHOENIX, ARIZONA


2018 APR - 3 A 11: 16

RECEIVED  
NOTARY PUBLIC OFFICE

This instrument was acknowledged before me this 29 day of March, 2018 by:



Notary Public



My Commission Expires: 10-23-21

(2)

When recorded return to:

Steve Karolyi  
PO BOX 74353  
Phoenix, AZ 85087

### QUIT CLAIM DEED

For consideration of \$10.00 and other valuable considerations, I or we, Mark Gwilt, whose address is


5121 N 18<sup>th</sup> Ave Phoenix, AZ 85015, hereby quitclaim to: Steve Karolyi  
PO BOX 74353  
Phoenix, AZ 85087

all right, title or interest in the following real property situated in Maricopa County, Arizona:

AMC #444247 Gold Duct #1 20 Acre Lode Claim Township 3N, Range 6W, Section 11 SW corridor  
AMC #444248 Gold Duct #2 20 Acre Lode Claim Township 3N, Range 6W, Section 10 SE corridor  
AMC #444249 Gold Duct #3 20 Acre Lode Claim Township 3N, Range 6W, Section 11 SW and NW corridor  
AMC #444250 Gold Duct #4 20 Acre Lode Claim Township 3N, Range 6W, Section 10 SE and NE corridor  
AMC #444251 Gold Duct #5 20 Acre Lode Claim Township 3N, Range 6W, Section 10 SE corridor  
AMC #444252 Gold Duct #6 20 Acre Lode Claim Township 3N, Range 6W, Section 10 SE corridor  
AMC #444253 Gold Duct #7 20 Acre Lode Claim Township 3N, Range 6W, Section 10 SE corridor  
AMC #444254 Gold Duct #8 20 Acre Lode Claim Township 3N, Range 6W, Section 10 SW and SE corridor  
AMC #444255 Gold Duct #9 20 Acre Lode Claim Township 3N, Range 6W, Section 15 NE and NW corridor  
AMC #444256 Gold Duct #10 20 Acre Lode Claim Township 3N, Range 6W, Section 15 NE corridor

Exempt per A.R.S. 11-1134-A6

Executed this this 27 day of March, ~~2017~~ 2018




Grantor - Mark Gwilt

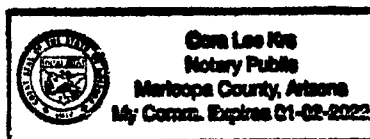
STATE OF Arizona

COUNTY OF Maricopa

This instrument was acknowledged before me this 27 day of March, ~~2017~~ 2018 by:

  
Notary Public

My Commission Expires: 01/02/2022



RECEIVED  
MARICOPA COUNTY OFFICE  
2018 APR - 3 A 11:16  
PHOENIX, ARIZONA

(10)



**United States Department of the Interior**  
**Bureau of Land Management**  
DIV OF LANDS, MINRLS & ENERGY  
ONE N CENTRAL AVE  
PHOENIX, AZ 85004 -4427  
Phone: 602-417-9200

Receipt

No: 4128896

<b>Transaction #:</b> 4242515	
<b>Date of Transaction:</b> 04/03/2018	
<b>CUSTOMER:</b>	
	STEVE F KAROLYI PO BOX 74353 PHOENIX, AZ 85087-1006 US

LINE #	QTY	DESCRIPTION	REMARKS	UNIT PRICE	TOTAL
1	1.00	LOCATABLE MINERALS / MINING CLAIMS- NOT NEW-UNADJUD, ONE AUTH NO. ONLY / MINING CLAIM MONEY RECEIVED CASES: AMC423624/\$150.00	TRF/15	- n/a -	150.00
<b>TOTAL:</b>					<b>\$150.00</b>

PAYMENT INFORMATION				
NOTE: Items will appear on credit card statement as "Bureau of Land Mgmt CO".				
1	AMOUNT:	150.00	POSTMARKED:	N/A
	TYPE:	CREDIT CARD	RECEIVED:	04/03/2018
	NAME:	KAROLYI, STEVE F PO BOX 74353 PHOENIX AZ 85087-1006 US		
	CARD NO:	XXXXXXXXXXXX5005	AUTH CODE:	113114
	NAME ON CARD:	STEVE KAROLYI		
	EXPIRES:	01/2020		
	SIGNATURE:			

REMARKS

This receipt was generated by the automated BLM Collections and Billing System and is a paper representation of a portion of the official electronic record contained therein.

AMC448935

When recorded return to:

Steve Karolyi  
PO BOX 74353  
Phoenix, AZ 85087

### QUIT CLAIM DEED

For consideration of \$10.00 and other valuable considerations, I or we, Steve Karolyi, whose address is

PO BOX 74353 Phoenix, AZ 85087, hereby quitclaim to: Hop Nguyen  
17931 W Faye Way  
Surprise, AZ 85387

all right, title or interest in the following real properties situated in Yavapai, Arizona:

AMC 448938 Gold Rock #1, 20 Acre Lode Claim


Legal Description: Township 10 N, Range 2 E, Section 7, SW Corridor

AMC448939 Gold Rock #2, 20 Acre Lode Claim

Legal Description: Township 10 N, Range 2 E, Section 7, NW & SW Corridors

Exempt per A.R.S. 11-1134-A6

Executed this this 2nd day of March, 2018



Grantor - Steve Karolyi

STATE OF Arizona


COUNTY OF Maricopa

This instrument was acknowledged before me this 2nd day of March, 2018 by:

  
Notary Public

My Commission Expires:

11/5/2020



RECEIVED  
2018 MAR -6 A 8:45  
PHOENIX, ARIZONA

EX-102

**United States Department of the Interior**  
**Bureau of Land Management**  
 DIV OF LANDS, MINRLS & ENERGY  
 ONE N CENTRAL AVE  
 PHOENIX, AZ 85004 -4427  
 Phone: 602-417-9200

Receipt

No: 4107551

<b>Transaction #:</b> 4220548	
<b>Date of Transaction:</b> 03/08/2018	
<b>CUSTOMER:</b>	
	STEVE F KAROLYI PO BOX 74353 PHOENIX, AZ 85087-1006 US

LINE #	QTY	DESCRIPTION	REMARKS	UNIT PRICE	TOTAL
1	1.00	LOCATABLE MINERALS / MINING CLAIMS- NOT NEW-UNADJUD, ONE AUTH NO. ONLY / MINING CLAIM MONEY RECEIVED <b>CASES: AMC448938/\$20.00</b>	TRANSFER (2)	- n/a -	20.00
<b>TOTAL:</b>					<b>\$20.00</b>

PAYMENT INFORMATION			
NOTE: Items will appear on credit card statement as "Bureau of Land Mgmt CO".			
1	AMOUNT:	20.00	POSTMARKED: N/A
	TYPE:	CREDIT CARD	RECEIVED: 03/08/2018
	NAME:	KAROLYI, STEVE F PO BOX 74353 PHOENIX AZ 85087-1006 US	
	CARD NO:	XXXXXXXXXXXX5005	AUTH CODE: 169276
	NAME ON CARD:	STEVE KAROLYI	
	EXPIRES:	01/2020	
	SIGNATURE:		

REMARKS

This receipt was generated by the automated BLM Collections and Billing System and is a paper representation of a portion of the official electronic record contained therein.



AMC 448935

When recorded return to:

\_\_\_\_\_  
Steve Karolyi  
PO BOX 74353  
Phoenix, AZ 85087


**QUIT CLAIM DEED**

For consideration of \$10.00 and other valuable considerations, I or we, Steve Karolyi, whose address is  
PO BOX 74353 Phoenix, AZ 85087, hereby quitclaim to: Curtis Holman  
1971 County Rd 220  
Nacogdoches, TX 75961

all right, title or interest in the following real property situated in Yavapai County, Arizona:

Claim: AMC # 448935 Bumblebee Creek #3, 20 Acre Placer Claim  
Legal Description: Township 10 N, Range 2 E, Section 22, NE Corridor  
Exempt per A.R.S. 11-1134-A6

Executed this this 26<sup>th</sup> day of February, 2018





Grantor - Steve Karolyi

STATE OF      Arizona  
COUNTY OF    Maricopa

This instrument was acknowledged before me this 26<sup>th</sup> day of February, 2018 by:

  
\_\_\_\_\_  
Notary Public

My Commission Expires: 11-5-2020



RECEIVED  
2018 MAR - 6 A 8:45  
PHOENIX, ARIZONA



**United States Department of the Interior**  
**Bureau of Land Management**  
 DIV OF LANDS, MINRLS & ENERGY  
 ONE N CENTRAL AVE  
 PHOENIX, AZ 85004 -4427  
 Phone: 602-417-9200

Receipt

No: 4107526

<b>Transaction #:</b> 4220526	
<b>Date of Transaction:</b> 03/08/2018	
<b>CUSTOMER:</b>	
	STEVE F KAROLYI PO BOX 74353 PHOENIX, AZ 85087-1006 US

LINE #	QTY	DESCRIPTION	REMARKS	UNIT PRICE	TOTAL
1	1.00	LOCATABLE MINERALS / MINING CLAIMS- NOT NEW-UNADJUD, ONE AUTH NO. ONLY / MINING CLAIM MONEY RECEIVED <b>CASES: AMC448935/\$10.00</b>	TRANSFER (1)	- n/a -	10.00
<b>TOTAL:</b>					<b>\$10.00</b>

PAYMENT INFORMATION			
NOTE: Items will appear on credit card statement as "Bureau of Land Mgmt CO".			
1	AMOUNT:	10.00	POSTMARKED: N/A
	TYPE:	CREDIT CARD	RECEIVED: 03/08/2018
	NAME:	KAROLYI, STEVE F PO BOX 74353 PHOENIX AZ 85087-1006 US	
	CARD NO:	XXXXXXXXXXXX5005	AUTH CODE: 143604
	NAME ON CARD:	STEVE KAROLYI	
	EXPIRES:	01/2020	
	SIGNATURE:		

REMARKS

This receipt was generated by the automated BLM Collections and Billing System and is a paper representation of a portion of the official electronic record contained therein.



**NOTICE!!**

**These documents have been scanned!**

**Do not place un-scanned documents beneath this notice!**

**Do not remove this notice from this file!**

GPO Jacket No. 560-102  
Print Order 61540  
Rise Business Services, LLC  
Job=AZ15 4/26/2019



Box Number= AZ15003



Claim Begin-End: AMC448935-AMC448945

4 Annual Filings



AZ15003-27

AMC450400-AMC453366



DEPARTMENT OF THE INTERIOR  
BUREAU OF LAND MANAGEMENT  
MINING CLAIMS

Rothman/mcCallister

Run Date/Time: 7/11/2019

MC Maintenance Fees Paid Through the BLM Pay Portal  
(by Date Paid)

Page 4 Of 61

**CBS Receipt: 4325399**

Printed For Lead File # AMC448935

Agency Tracking ID: 1543867959

Assessment Year: 2020

Number of BLM Serial Nr: 1

Paid On: 12/3/2018

Total Amount Paid: \$155.00

Claim Name	BLM Serial No	Lead File No	Amount Paid
GOLD ROCK 6	AMC448943	AMC448935	\$155.00

**United States Department of the Interior**  
**Bureau of Land Management**  
BUSINESS & SUPPORT SVCS DIV  
ONE N CENTRAL AVE SUITE 800  
PHOENIX, AZ 85004 -4427  
Phone: 602-417-9200

Receipt

No: 4325399

<b>Transaction #:</b> 4441978	
<b>Date of Transaction:</b> 12/03/2018	
<b>CUSTOMER:</b>	
	ERICA BROOKS 1955 PACHECO PASS HIGHWAY GILROY,CA 95020 US

LINE #	QTY	DESCRIPTION	REMARKS	UNIT PRICE	TOTAL
1	1.00	LOCATABLE MINERALS / MINING CLAIMS- NOT NEW-UNADJUD,ONE AUTH NO. ONLY / MINING CLAIM MONEY RECEIVED CASES: AMC448943/\$155.00		- n/a -	155.00
<b>TOTAL:</b>					<b>\$155.00</b>

PAYMENT INFORMATION				
NOTE: Items will appear on credit card statement as "BLM O Mining Claim".				
1	AMOUNT:	155.00	POSTMARKED:	N/A
	TYPE:	CREDIT CARD	RECEIVED:	12/03/2018
	NAME:	ERICA BROOKS 1955 PACHECO PASS HIGHWAY GILROY CA 95020 US		
	CARD NO:	XXXXXXXXXXXX1971	AUTH CODE:	OAC4H9
	NAME ON CARD:	ERICA BROOKS		
	SIGNATURE:	INTERNET		

<b>REMARKS</b>

This receipt was generated by the automated BLM Collections and Billing System and is a paper representation of a portion of the official electronic record contained therein.

UNITED STATES  
DEPARTMENT OF THE INTERIOR  
BUREAU OF LAND MANAGEMENT

by 12/3/19

**CREDIT CARD PAYMENT**  
**For Mining Claim Maintenance Fee**

☐ THIS IS A CHANGE OF ADDRESS

TELEPHONE SUBMISSION - ACCURACY OF THE BELOW INFORMATION IS THE RESPONSIBILITY OF THE CLAIMANT/OWNER

NAME ERICA L. MCCULLAR  
ADDRESS 7868 E YUCCA DRIVE  
CITY PRESCOTT VALLEY STATE AZ ZIP 86314  
PHONE # 928 - 515-9841

SEND RECEIPT TO ☒ Above address

☐ Other (Include Name and Mailing Address):  
\_\_\_\_\_  
\_\_\_\_\_  
\_\_\_\_\_

AMC NUMBER

448943

CLAIM/SITE NAME

GOLD ROCK 6

DATE STAMP

RECEIVED  
BLM STATE OFFICE  
2019 SEP 26 P 2:56  
PHOENIX, ARIZONA

Additional 1 # of Claim/Site  
Monies x ~~16.00~~ 165.00 Each  
\$ 10.00 Total Charged ERL (INITIALS)

RECEIPT #

*credit card wouldn't go through.*

\*\*\*\*\* FOR OFFICIAL USE ONLY \*\*\*\*\*

DATE \_\_\_\_\_

INITIALS \_\_\_\_\_

VERIFIED \_\_\_\_\_



**UNITED STATES DEPARTMENT OF INTERIOR  
BUREAU OF LAND MANAGEMENT  
CREDIT CARD PAYMENT FORM**

The Bureau of Land Management (BLM) has authorization to charge my VISA, MASTERCARD, AMERICAN EXPRESS, or DISCOVER for full payment of the required fees.

\*NAME \_\_\_\_\_ \*AMOUNT PAID \$ \_\_\_\_\_  
(As it appears on the card)

\*ADDRESS \_\_\_\_\_ \* \_\_\_\_\_ \* \_\_\_\_\_ \* \_\_\_\_\_  
Current Billing Address City State Zip Code

\*PHONE NUMBER (\_\_\_\_) \_\_\_\_\_

\*VISA ☐ MC ☐ Am Express ☐ Discover ☐ \*EXPIRATION DATE: (MMYY) 

0	8	2	3
---	---	---	---

752

\*CREDIT CARD NUMBER 

4	3	4	2	5	4	1	0	6	3	2	5	0	4	0	1
---	---	---	---	---	---	---	---	---	---	---	---	---	---	---	---

\*SIGNATURE \_\_\_\_\_  
(If payment made by phone, BLM official enter the full name of person authorizing the purchase.)

\*Required Fields

Title 18 U.S.C. 1001 and 43 U.S.C. 1212 make it a crime for any person knowingly and willfully to make to any department or agency of the United States any false, fictitious or fraudulent statements or representations as to any matter within its jurisdiction.

**NOTE TO BLM EMPLOYEES: DETACH THIS PAGE BEFORE FILING FORM IN APPLICABLE CASE FILES.**

---

---

To be completed by BLM Official:

BLM Official Receiving the Form: \_\_\_\_\_

Lead Serial Number of at Least One Claim: \_\_\_\_\_

Date Form with Payment Received: \_\_\_\_\_

TRANS. 4691437

UNITED STATES  
DEPARTMENT OF THE INTERIOR  
BUREAU OF LAND MANAGEMENT

**CREDIT CARD PAYMENT**  
**For Mining Claim Maintenance Fee**

☐ THIS IS A CHANGE OF ADDRESS

TELEPHONE SUBMISSION - ACCURACY OF THE BELOW INFORMATION IS THE RESPONSIBILITY OF THE CLAIMANT/OWNER

NAME ERICA MacCullar  
ADDRESS 7868 E Yucca Dr  
CITY Pasadena Valley STATE AZ ZIP 86314  
PHONE # 920 - 515 9841

SEND RECEIPT TO ☐ Above address  
☐ Other (Include Name and Mailing Address):  
\_\_\_\_\_  
\_\_\_\_\_  
\_\_\_\_\_

AMC NUMBER

AMC 448943

CLAIM/SITE NAME

\_\_\_\_\_  
\_\_\_\_\_  
\_\_\_\_\_

DATE STAMP

RECEIVED  
BLM AZ STATE OFFICE  
2019 OCT - 3 P 3:11  
PHOENIX, ARIZONA

\_\_\_\_\_ # of Claim/Site  
X 155.00 Each  
\$ 10.00 Total Charged PET (INITIALS)

RECEIPT # 4575249

\*\*\*\*\* FOR OFFICIAL USE ONLY \*\*\*\*\*

DATE

ENTERED  
OCT 04 2019  
BY [Signature]

INITIALS \_\_\_\_\_

VERIFIED \_\_\_\_\_

**United States Department of the Interior**  
**Bureau of Land Management**  
DIV OF LANDS, MINRLS & ENERGY  
ONE N CENTRAL AVE  
PHOENIX, AZ 85004 -4427  
Phone: 602-417-9200

## Receipt

No:

4575249

**Transaction #:** 4696778**Date of Transaction:** 10/03/2019

## CUSTOMER:

ERICA MCCULLAR  
7868 E YUCCA DR  
PRESCOTT VALLEY, AZ 86314-3307 US

LINE #	QTY	DESCRIPTION	REMARKS	UNIT PRICE	TOTAL
1	1.00	LOCATABLE MINERALS / MINING CLAIMS- NOT NEW-UNADJUD, ONE AUTH NO. ONLY / MINING CLAIM MONEY RECEIVED CASES: AMC448943/\$10.00	2020 ADDL MAINT/1	- n/a -	10.00
TOTAL:					\$10.00

## PAYMENT INFORMATION

NOTE: Items will appear on credit card statement as "Bureau of Land Mgmt CO".

1	AMOUNT:	10.00	POSTMARKED:	N/A
	TYPE:	CREDIT CARD	RECEIVED:	10/03/2019
	NAME:	MCCULLAR, ERICA 7868 E YUCCA DR PRESCOTT VALLEY AZ 86314-3307 US		
	CARD NO:	XXXXXXXXXXXX9185	AUTH CODE:	760836
	NAME ON CARD:	ERICA MCCULLAR		
	SIGNATURE:	OVER THE PHONE		

## REMARKS

This receipt was generated by the automated BLM Collections and Billing System and is a paper representation of a portion of the official electronic record contained therein.



DEPARTMENT OF THE INTERIOR  
BUREAU OF LAND MANAGEMENT  
MINING CLAIMS

Run Date/Time: 9/26/2018

MC Maintenance Fees Paid Through the BLM Pay Portal  
(by Date Paid)

Page 2 Of 2

**CBS Receipt: 4248079**

Printed For Lead File # AMC448935

Agency Tracking ID: 1535431149

Assessment Year: 2019

Number of BLM Serial Nr: 2

Paid On: 8/28/2018

Total Amount Paid: \$310.00

Claim Name	BLM Serial No	Lead File No	Amount Paid
GOLD ROCK 1	AMC448938	AMC448935	\$155.00
GOLD ROCK 2	AMC448939	AMC448935	\$155.00

**United States Department of the Interior****Bureau of Land Management**

BUSINESS &amp; SUPPORT SVCS DIV

ONE N CENTRAL AVE SUITE 800

PHOENIX, AZ 85004 -4427

Phone: 602-417-9200

Receipt

No:

4248079

**Transaction #:** 4363553**Date of Transaction:** 08/28/2018**CUSTOMER:**HOP NGUYEN  
17931 W FAYE WAY  
SURPRISE, AZ 85387 US

LINE #	QTY	DESCRIPTION	REMARKS	UNIT PRICE	TOTAL
1	1.00	LOCATABLE MINERALS / MINING CLAIMS- NOT NEW-UNADJUD, ONE AUTH NO. ONLY / MINING CLAIM MONEY RECEIVED CASES: AMC448938/\$310.00		- n/a -	310.00
<b>TOTAL:</b>					<b>\$310.00</b>

PAYMENT INFORMATION			
NOTE: Items will appear on credit card statement as "BLM O Mining Claim".			
1	AMOUNT:	310.00	POSTMARKED: N/A
	TYPE:	CREDIT CARD	RECEIVED: 08/28/2018
	NAME:	HOP NGUYEN 17931 W FAYE WAY SURPRISE AZ 85387 US	
	CARD NO:	XXXXXXXXXXXX1981	AUTH CODE: 03377C
	NAME ON CARD:	HOP NGUYEN	
	SIGNATURE:		

**REMARKS**

This receipt was generated by the automated BLM Collections and Billing System and is a paper representation of a portion of the official electronic record contained therein.

DEPARTMENT OF THE INTERIOR  
BUREAU OF LAND MANAGEMENT  
MINING CLAIMS

Run Date/Time: 9/26/2018

MC Maintenance Fees Paid Through the BLM Pay Portal  
(by Date Paid)

Page 56 Of 61

**CBS Receipt: 4246821**

Printed For Lead File # AMC448935

Agency Tracking ID: 1535403936

Assessment Year: 2019

Paid On: 8/27/2018

Number of BLM Serial Nr: 67

Total Amount Paid: \$10,385.00

Claim Name	BLM Serial No	Lead File No	Amount Paid
MIDWAY GOLD #4	AMC420465	AMC420457	\$155.00
PATRIOT GOLD #3	AMC423624	AMC423622	\$155.00
GOLD PAN #1	AMC435961	AMC435956	\$155.00
GALENA GEM #1	AMC437460	AMC437459	\$155.00
GALENA GEM #2	AMC437461	AMC437459	\$155.00
GALENA GEM #3	AMC437462	AMC437459	\$155.00
GALENA GEM #4	AMC437463	AMC437459	\$155.00
COPPER GULCH #3	AMC437918	AMC437918	\$155.00
SECRET CANYON #1	AMC437923	AMC437918	\$155.00
SUPERSTITION GOLD #5	AMC437928	AMC437918	\$155.00
HIDDEN TRSURE GOLD #3	AMC438349	AMC438349	\$155.00
HIDDEN TRSURE GOLD #2	AMC438350	AMC438349	\$155.00
HIDDEN TRSURE GOLD #3	AMC438351	AMC438349	\$155.00
TREASURE GOLD #4	AMC438352	AMC438349	\$155.00
GOLD GEM #6	AMC438791	AMC438790	\$155.00
MYSTIC GOLD #8	AMC440745	AMC440738	\$155.00
GOLDEN PEARL #2	AMC441144	AMC441142	\$155.00
GOLDEN PEARL #3	AMC441145	AMC441142	\$155.00
TIGER GOLD #3	AMC441148	AMC441142	\$155.00
SAN MARCOS EAST #1	AMC441676	AMC441666	\$155.00
SAN MARCOS NORTH #3	AMC441681	AMC441666	\$155.00
FREEDOM GOLD #3	AMC442203	AMC442201	\$155.00
GOLD PEAK #2	AMC442206	AMC442201	\$155.00
GOLD PEAK #6	AMC442210	AMC442201	\$155.00

NO WARRANTY IS MADE BY BLM FOR USE OF THE DATA FOR PURPOSES NOT INTENDED BY BLM



**DEPARTMENT OF THE INTERIOR  
BUREAU OF LAND MANAGEMENT  
MINING CLAIMS**

Run Date/Time: 9/26/2018

**MC Maintenance Fees Paid Through the BLM Pay Portal  
(by Date Paid)**

Page 57 Of 61

GOLD PEAK #7	AMC442211	AMC442201	\$155.00
GOLD PEAK #8	AMC442212	AMC442201	\$155.00
GALENA GEM	AMC443156	AMC443156	\$155.00
GOLD PICK #1	AMC443739	AMC443739	\$155.00
GOLD PICK #2	AMC443740	AMC443739	\$155.00
GOLD PICK #3	AMC443741	AMC443739	\$155.00
GOLD PICK #4	AMC443742	AMC443739	\$155.00
GOLD FIRE #1	AMC444587	AMC444587	\$155.00
GOLD FIRE #2	AMC444588	AMC444587	\$155.00
GOLD FIRE #3	AMC444589	AMC444587	\$155.00
GOLD GEM #8	AMC445153	AMC445153	\$155.00
GOLD GEM #9	AMC445154	AMC445153	\$155.00
GOLD GEM #10	AMC445155	AMC445153	\$155.00
COPPER ROCK 1	AMC445604	AMC445604	\$155.00
GOLD PEAK 9	AMC445610	AMC445604	\$155.00
GOLD PEAK 10	AMC445611	AMC445604	\$155.00
GOLD PEAK 11	AMC445612	AMC445604	\$155.00
GOLD PEAK 12	AMC445613	AMC445604	\$155.00
GOLD PASS 2	AMC445619	AMC445604	\$155.00
GOLD ARCH #1	AMC446015	AMC446015	\$155.00
GOLD ARCH #2	AMC446016	AMC446015	\$155.00
GOLD ARCH #3	AMC446017	AMC446015	\$155.00
GOLD ARCH #4	AMC446018	AMC446015	\$155.00
GOLD BUTTE #1	AMC446021	AMC446015	\$155.00
GOLD BUTTE #2	AMC446022	AMC446015	\$155.00
GOLD BUTTE #3	AMC446023	AMC446015	\$155.00
GOLD BUTTE #4	AMC446024	AMC446015	\$155.00
GOLD STAR #1	AMC446025	AMC446015	\$155.00
GOLD STAR #2	AMC446026	AMC446015	\$155.00
GOLD STAR #3	AMC446027	AMC446015	\$155.00
GOLD STAR #4	AMC446028	AMC446015	\$155.00
GOLD STAR #5	AMC446029	AMC446015	\$155.00
LEAD DIKE #2	AMC446030	AMC446015	\$155.00
LEAD DIKE #3	AMC446031	AMC446015	\$155.00
LEAD DIKE #4	AMC446032	AMC446015	\$155.00

NO WARRANTY IS MADE BY BLM FOR USE OF THE DATA FOR PURPOSES NOT INTENDED BY BLM

**DEPARTMENT OF THE INTERIOR  
BUREAU OF LAND MANAGEMENT  
MINING CLAIMS**

Run Date/Time: 9/26/2018

**MC Maintenance Fees Paid Through the BLM Pay Portal  
(by Date Paid)**

Page 58 Of 61

MYSTIC GOLD #9	AMC446034	AMC446015	\$155.00
MYSTIC GOLD #10	AMC446035	AMC446015	\$155.00
LEAD DIKE 1	AMC448725	AMC448725	\$155.00
GOLD ROCK 3	AMC448940	AMC448935	\$155.00
VULTURE SOUTH 4	AMC448945	AMC448935	\$155.00
VSM #1	AMC449828	AMC449828	\$155.00
VSM #2	AMC449829	AMC449828	\$155.00
VSM #3	AMC449830	AMC449828	\$155.00

United States Department of the Interior

Bureau of Land Management

BUSINESS & SUPPORT SVCS DIV

ONE N CENTRAL AVE SUITE 800

PHOENIX, AZ 85004 -4427

Phone: 602-417-9200

Receipt

No:

4246821

Transaction #: 4362284

Date of Transaction: 08/27/2018

CUSTOMER:

STEVE KAROLYI  
P.O. BOX 74353  
PHOENIX, AZ 85087 US

LINE #	QTY	DESCRIPTION	REMARKS	UNIT PRICE	TOTAL
1	1.00	LOCATABLE MINERALS / MINING CLAIMS-NOT NEW-UNADJUD, ONE AUTH NO. ONLY / MINING CLAIM MONEY RECEIVED CASES: AMC420465/\$10385.00		- n/a -	10385.00
<b>TOTAL:</b>					<b>\$10,385.00</b>

PAYMENT INFORMATION

NOTE: Items will appear on credit card statement as "BLM O Mining Claim".

1	AMOUNT:	10385.00	POSTMARKED:	N/A
	TYPE:	CREDIT CARD	RECEIVED:	08/27/2018
	NAME:	STEVE KAROLYI P.O. BOX 74353 PHOENIX AZ 85087 US		
	CARD NO:	XXXXXXXXXXXX5165	AUTH CODE:	662853
	NAME ON CARD:	STEVE KAROLYI		
	SIGNATURE:			

REMARKS

This receipt was generated by the automated BLM Collections and Billing System and is a paper representation of a portion of the official electronic record contained therein.



DEPARTMENT OF THE INTERIOR  
BUREAU OF LAND MANAGEMENT  
MINING CLAIMS

Run Date/Time: 9/11/2018

MC Maintenance Fees Paid Through the BLM Pay Portal  
(by Date Paid)

Page 134 Of 723

**CBS Receipt: 4242201**

Printed For Lead File # **AMC448935**

Agency Tracking ID: 1534983628

Assessment Year: 2019

Paid On: 8/23/2018

Number of BLM Serial Nr: 29

Total Amount Paid: \$4,495.00

Claim Name	BLM Serial No	Lead File No	Amount Paid
MARCOS GOLD #11	AMC436769	AMC436769	\$155.00
SUPERSTITION GOLD #3	AMC437926	AMC437918	\$155.00
SUPERSTITION GOLD #8	AMC437931	AMC437918	\$155.00
GOLD GEM #7	AMC438792	AMC438790	\$155.00
GOLD PAYDAY #1	AMC440148	AMC440148	\$155.00
GOLD PAYDAY #2	AMC440149	AMC440148	\$155.00
MYSTIC GOLD #5	AMC440742	AMC440738	\$155.00
MYSTIC GOLD #6	AMC440743	AMC440738	\$155.00
TIGER GOLD #1	AMC441146	AMC441142	\$155.00
SAN MARCOS EAST #2	AMC441677	AMC441666	\$155.00
GOLD GULCH #3	AMC443767	AMC443765	\$155.00
GOLD FIRE #4	AMC444590	AMC444587	\$155.00
GOLD PICK 5	AMC445614	AMC445604	\$155.00
GOLD PASS 1	AMC445618	AMC445604	\$155.00
GOLD PASS 3	AMC445620	AMC445604	\$155.00
GOLD PASS 4	AMC445621	AMC445604	\$155.00
MYSTIC GOLD #11	AMC446036	AMC446015	\$155.00
MYSTIC GOLD #12	AMC446037	AMC446015	\$155.00
BUMBLEBEE CREEK 4	AMC448936	AMC448935	\$155.00
BUMBLEBEE CREEK 5	AMC448937	AMC448935	\$155.00
OLD 1	AMC448944	AMC448935	\$155.00
BEL 1	AMC449056	AMC449056	\$155.00
BEL 2	AMC449057	AMC449056	\$155.00
BEER BOTTLE GOLD 2	AMC450136	AMC450135	\$155.00

NO WARRANTY IS MADE BY BLM FOR USE OF THE DATA FOR PURPOSES NOT INTENDED BY BLM

DEPARTMENT OF THE INTERIOR  
BUREAU OF LAND MANAGEMENT  
MINING CLAIMS

Run Date/Time: 9/11/2018

MC Maintenance Fees Paid Through the BLM Pay Portal  
(by Date Paid)

Page 135 Of 723

GOLD GULCH #6	AMC450159	AMC450159	\$155.00
PEGASUS #3	AMC450163	AMC450159	\$155.00
WHN #1	AMC450167	AMC450159	\$155.00
BBG #1	AMC450663	AMC450663	\$155.00
BBG #2	AMC450664	AMC450663	\$155.00

## United States Department of the Interior

## Bureau of Land Management

BUSINESS &amp; SUPPORT SVCS DIV

ONE N CENTRAL AVE SUITE 800

PHOENIX, AZ 85004 -4427

Phone: 602-417-9200

Receipt

No:

4242201

Transaction #: 4357631

Date of Transaction: 08/22/2018

## CUSTOMER:

STEVE KAROLYI  
P.O. BOX 74353  
PHOENIX, AZ 85087 US

LINE #	QTY	DESCRIPTION	REMARKS	UNIT PRICE	TOTAL
1	1.00	LOCATABLE MINERALS / MINING CLAIMS- NOT NEW-UNADJUD, ONE AUTH NO. ONLY / MINING CLAIM MONEY RECEIVED CASES: AMC436769/\$4495.00		- n/a -	4495.00
TOTAL:					\$4,495.00

PAYMENT INFORMATION			
NOTE: Items will appear on credit card statement as "BLM O Mining Claim".			
1	AMOUNT:	4495.00	POSTMARKED: N/A
	TYPE:	CREDIT CARD	RECEIVED: 08/22/2018
	NAME:	STEVE KAROLYI P.O. BOX 74353 PHOENIX AZ 85087 US	
	CARD NO:	XXXXXXXXXXXX5165	AUTH CODE: 612651
	NAME ON CARD:	STEVE KAROLYI	
	SIGNATURE:		

## REMARKS

This receipt was generated by the automated BLM Collections and Billing System and is a paper representation of a portion of the official electronic record contained therein.

DEPARTMENT OF THE INTERIOR  
BUREAU OF LAND MANAGEMENT  
MINING CLAIMS

Run Date/Time: 9/26/2018

MC Maintenance Fees Paid Through the BLM Pay Portal  
(by Date Paid)

Page 2 Of 2

**CBS Receipt: 4236480**

Printed For Lead File # AMC448935

Agency Tracking ID: 1534349739

Assessment Year: 2019

Number of BLM Serial Nr: 1

Paid On: 8/15/2018

Total Amount Paid: \$155.00

Claim Name	BLM Serial No	Lead File No	Amount Paid
BUMBLEBEE CREEK 3	AMC448935	AMC448935	\$155.00



**United States Department of the Interior**  
**Bureau of Land Management**  
BUSINESS & SUPPORT SVCS DIV  
ONE N CENTRAL AVE SUITE 800  
PHOENIX, AZ 85004 -4427  
Phone: 602-417-9200

Receipt

No: 4236480

**Transaction #:** 4351852**Date of Transaction:** 08/15/2018**CUSTOMER:**

CURTIS HOLMAN  
1971 COUNTY ROAD 220  
NACOGDOCHES, TX 75961 US

LINE #	QTY	DESCRIPTION	REMARKS	UNIT PRICE	TOTAL
1	1.00	LOCATABLE MINERALS / MINING CLAIMS- NOT NEW-UNADJUD, ONE AUTH NO. ONLY / MINING CLAIM MONEY RECEIVED CASES: AMC448935/\$155.00		- n/a -	155.00
<b>TOTAL:</b>					<b>\$155.00</b>

**PAYMENT INFORMATION**

NOTE: Items will appear on credit card statement as "BLM O Mining Claim".

1	AMOUNT:	155.00	POSTMARKED:	N/A
	TYPE:	CREDIT CARD	RECEIVED:	08/15/2018
	NAME:	CURTIS HOLMAN 1971 COUNTY ROAD 220 NACOGDOCHES TX 75961 US		
	CARD NO:	XXXXXXXXXXXX4589	AUTH CODE:	015903
	NAME ON CARD:	CURTIS HOLMAN		
	SIGNATURE:			

**REMARKS**

This receipt was generated by the automated BLM Collections and Billing System and is a paper representation of a portion of the official electronic record contained therein.

DEPARTMENT OF THE INTERIOR  
BUREAU OF LAND MANAGEMENT  
MINING CLAIMS

Run Date/Time: 8/20/2018

MC Maintenance Fees Paid Through the BLM Pay Portal  
(by Date Paid)

Page 33 Of 316

**CBS Receipt: 4230763**

Agency Tracking ID: 1533754668

Assessment Year: 2019

Paid On: 8/8/2018

Printed For Lead File # AMC448935

Number of BLM Serial Nr: 2

Total Amount Paid: \$310.00

Claim Name	BLM Serial No	Lead File No	Amount Paid
GOLD ROCK 4	AMC448941	AMC448935	\$155.00
GOLD ROCK 5	AMC448942	AMC448935	\$155.00

**United States Department of the Interior**  
**Bureau of Land Management**  
 BUSINESS & SUPPORT SVCS DIV  
 ONE N CENTRAL AVE SUITE 800  
 PHOENIX, AZ 85004 -4427  
 Phone: 602-417-9200

Receipt

No: 4230763

<b>Transaction #:</b> 4346045	
<b>Date of Transaction:</b> 08/08/2018	
<b>CUSTOMER:</b>	
JAMES ROTHMAN 5753 HWY 85 N #2946 CREST VIEW, FL 32536 US	

LINE #	QTY	DESCRIPTION	REMARKS	UNIT PRICE	TOTAL
1	1.00	LOCATABLE MINERALS / MINING CLAIMS- NOT NEW-UNADJUD, ONE AUTH NO. ONLY / MINING CLAIM MONEY RECEIVED CASES: AMC448941/\$310.00		- n/a -	310.00
<b>TOTAL:</b>					<b>\$310.00</b>

PAYMENT INFORMATION			
NOTE: Items will appear on credit card statement as "BLM O Mining Claim".			
1	AMOUNT:	310.00	POSTMARKED: N/A
	TYPE:	CREDIT CARD	RECEIVED: 08/08/2018
	NAME:	JAMES ROTHMAN 5753 HWY 85 N #2946 CREST VIEW FL 32536 US	
	CARD NO:	XXXXXXXXXXXX2572	AUTH CODE: 115921
	NAME ON CARD:	JAMES ROTHMAN	
	SIGNATURE:		

REMARKS

This receipt was generated by the automated BLM Collections and Billing System and is a paper representation of a portion of the official electronic record contained therein.

Run Date: 07/23/18

Run Time: 04:31 PM

**DEPARTMENT OF THE INTERIOR  
BUREAU OF LAND MANAGEMENT  
MINING CLAIMS**

**MC Maintenance Fees Paid Through the BLM Pay Portal**

**CBS Receipt: 4211724**

Printed For Lead File # AMC448935

Agency Tracking ID: 1531515092

Assessment Year: 2019

Number of BLM Serial Nr: 1

Paid On: 07/13/2018

Total Amount Paid: \$155.00

Claim Name	BLM Serial No	Lead File No	Amount Paid
GOLD ROCK 6	AMC448943	AMC448935	\$155.00



**United States Department of the Interior****Bureau of Land Management**

BUSINESS &amp; SUPPORT SVCS DIV

ONE N CENTRAL AVE SUITE 800

PHOENIX, AZ 85004 -4427

Phone: 602-417-9200

Receipt

No:

4211724

**Transaction #:** 4326785**Date of Transaction:** 07/13/2018**CUSTOMER:**

JAMES ROTHMAN  
5753 HWY 85N 2946  
CRESTVIEW, FL 32536 US

LINE #	QTY	DESCRIPTION	REMARKS	UNIT PRICE	TOTAL
1	1.00	LOCATABLE MINERALS / MINING CLAIMS- NOT NEW-UNADJUD, ONE AUTH NO. ONLY / MINING CLAIM MONEY RECEIVED CASES: AMC448943/\$155.00		- n/a -	155.00
<b>TOTAL:</b>					<b>\$155.00</b>

PAYMENT INFORMATION			
NOTE: Items will appear on credit card statement as "BLM O Mining Claim".			
1	AMOUNT:	155.00	POSTMARKED: N/A
	TYPE:	CREDIT CARD	RECEIVED: 07/13/2018
	NAME:	JAMES ROTHMAN 5753 HWY 85N 2946 CRESTVIEW FL 32536 US	
	CARD NO:	XXXXXXXXXXXX2572	AUTH CODE: 135424
	NAME ON CARD:	JAMES ROTHMAN	
	SIGNATURE:		

**REMARKS**

This receipt was generated by the automated BLM Collections and Billing System and is a paper representation of a portion of the official electronic record contained therein.

**NOTICE!!**

**These documents have been scanned!**

**Do not place un-scanned documents beneath this notice!**

**Do not remove this notice from this file!**

GPO Jacket No. 560-102  
Print Order 61540  
Rise Business Services, LLC  
Job=AZ15 4/26/2019



Box Number= AZ15003



Claim Begin-End: AMC448935-AMC448945

5 Miscellaneous



AZ15003-27


AMC450400-AMC453366

Mine Finder Gold & Ranger Gold Exploration LLC

Attention: Bureau of Land Management

Please use the American Express credit card on file.

Sincerely,



Steve Karolyi

(623) 374-5413

1 / 31 / 18

PHOENIX, ARIZONA

2018 JAN 31 P 3:25

RECEIVED  
BLM AZ STATE OFFICE

AMC448935



**NOTICE!!**

**These documents have been scanned!**

**Do not place un-scanned documents beneath this notice!**

**Do not remove this notice from this file!**

GPO Jacket No. 560-102  
Print Order 61540  
Rise Business Services, LLC  
Job=AZ15 4/26/2019



Box Number= AZ15003



Claim Begin-End: AMC448935-AMC448945

6 Location Notices-Amendments and Supporting Documents



AZ15003-27 AMC450400-AMC453366



# CLAIM STATUS REPORT

Data Entered: 2/5/18 Ram

MTP Checked By: 2/15/18 Ram

GEO Checked By: 2/15/18 Ram

LEAD SERIAL NUMBER: AMC 448935 thru AMC 448945

## NUMBER OF CLAIMS & TYPE:

1 LODE  
4 PLACER  
 ASSOCIATION PLACER  
 MILL SITE  
 TUNNEL SITE

## CHARGES:

Processing Fee @ \$20 = \$ 220  
 Location Fee @ \$37 = \$ 407  
 Maintenance Fee @ \$155 = \$ 1705  
 Add'l Maint Fee for Assoc Placer = \$  
**SUBTOTAL** \$ 2332

TOTAL ACREAGE: 20 Per Claim  
 (Placer Only)

NUMBER OF LOCATORS: \_\_\_\_\_

Other Fees \$  
 Other Fees \$  
**TOTAL** \$

DOCUMENTS RECEIVED VIA: Over-the-Counter ☒ Mail ☐ TIMELY FILED: Yes ☒ No ☐

LEGAL DESCRIPTION: T 10 N R 2 E SEC 22  
 T \_\_\_\_\_ R \_\_\_\_\_ SEC \_\_\_\_\_  
 T 5 N R 6 W SEC 23  
 T \_\_\_\_\_ R \_\_\_\_\_ SEC \_\_\_\_\_  
 T \_\_\_\_\_ R \_\_\_\_\_ SEC \_\_\_\_\_

BLM ☐ FOREST SERVICE ☐ SUBJ TO PL 359: Yes ☐ No ☐  
 WILDERNESS AREA ☐

SPLIT ESTATE: N/A ☐ SX ☐ PX ☐ OTHER ☐  
 SRHA ☐ Was proper Notice filed if located on SHRA Land? Yes ☐ No ☐

## RECONVEYED MINERALS ON BLM LAND REQUIRE OPENING ORDER FROM 1944 TO 1993:

Open to Entry On \_\_\_\_\_ N/A ☐

COMMENTS/STATUS: VOID ☐ PARTIALLY VOID ☐ PVT MINERALS ☐ WITHDRAWN LANDS ☐  
 OTHER ☐

☐ Claimant acknowledges that portions of the following claim(s) site(s) may be void or voidable.

Printed Name of Claimant \_\_\_\_\_ Signature of Claimant \_\_\_\_\_

\*\*\*\*\*FINAL ADJUDICATION\*\*\*\*\*

DATE 3/23/2018 INITIALS RA

AMC 448935

When Recorded Return To:

Steve Karolyi

PO Box 74353

Phoenix, AZ 85087

**LOCATION NOTICE FOR PLACER MINING CLAIM**

☐ Amendment BLM Serial # \_\_\_\_\_

NOTICE IS HEREBY GIVEN that the Bumblebee Creek #3

\_\_\_\_\_ placer mining claim has been located by

Steve Karolyi

whose current mailing

address is PO Box 74353

Phoenix, AZ 85087

BLM  
Date  
Stamp

PHOENIX, ARIZONA

JAN 31 P 3:25

BLM AZ STATE OFFICE

RECEIVED

The general course of this claim is East - West and it is situated in Yavapai

County, Arizona. This claim is 1320 feet in length and 660 feet in width.

20.00 Total Claim Acreage. This claim runs from the location monument on which this location notice is

posted at the NW corner of the claim approximately 1320 feet in a East direction to the

East end line and 660 feet in a South direction to the South end line. This claim is

marked by four monuments, one at each corner of the claim.

The location monument on which this notice is posted is situated within Section 22, Township

10 N, Range 2 E, Gila Salt River Base and Meridian, Arizona. This claim encompasses

portions of the following legal subdivision(s) if located by legal subdivision or the following quarter section(s),

section(s), Township(s) and Range(s) N 1/2 of the SW 1/4 of the NE 1/4 of Section 22,

T 10 N, R 2 E, Gila Salt River Base and Meridian, Arizona.

The locality of this claim with reference to some natural object or permanent monument and additional information

(if any) concerning its locality are as follows: 1320' West and 1320' South of the NE Section

Corner of Section 22, T 10 N, R 2 E

\_\_\_\_\_ The above information is shown on the attached map.

DATED AND POSTED on the ground this 23rd day of December, 2017.

☒ LOCATOR(s) ☐ AGENT

Print Name(s) Steve Karolyi

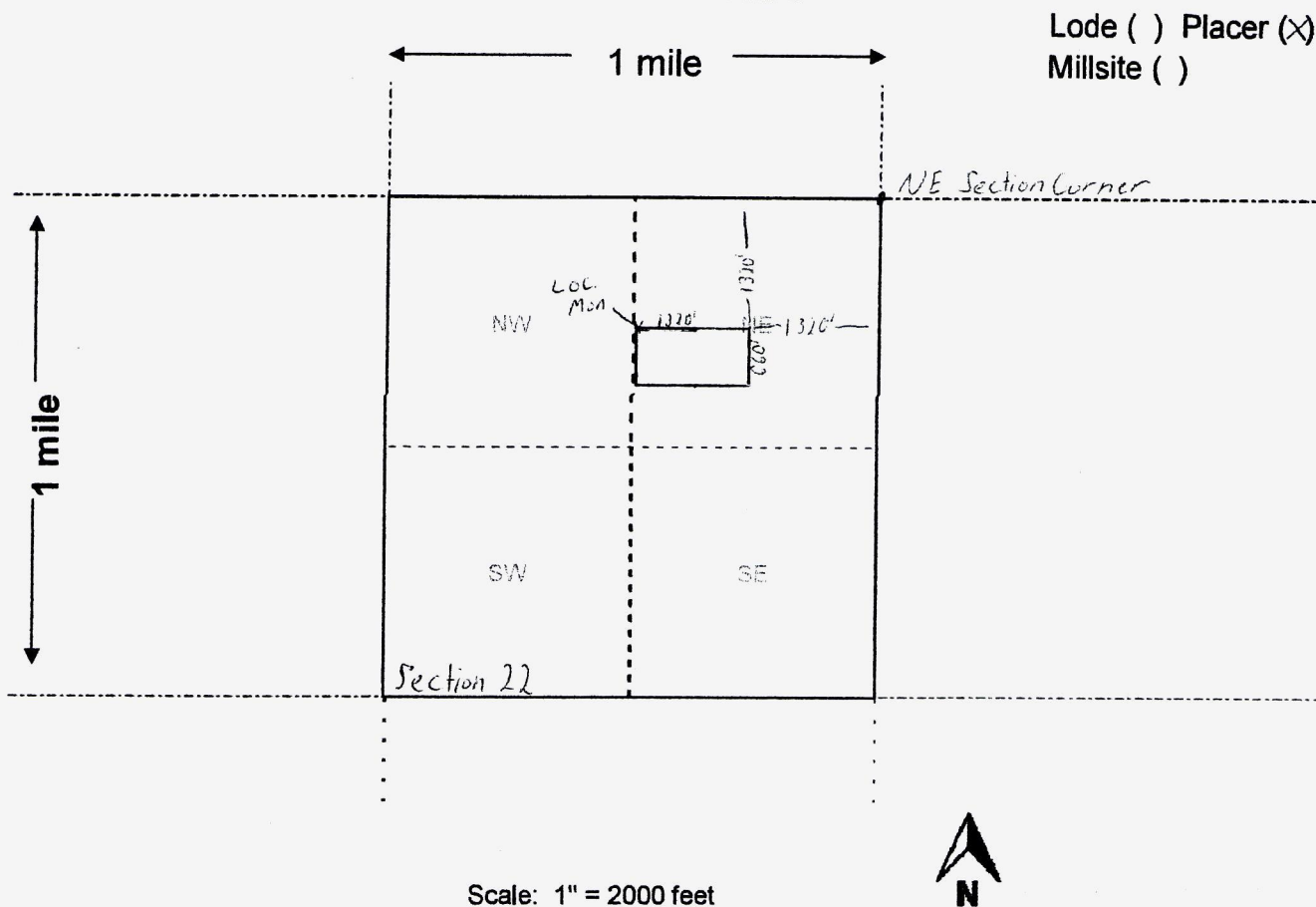
Signature(s) \_\_\_\_\_

Form MCF102  
Revised July 2014

This form is available from the Arizona Geological Survey and may be reproduced.

AMC448935

# MINING CLAIM MAP



Scale: 1" = 2000 feet

1. The above map depicts the Bumblebee Creek #3 mining claim, which is located in Section (s) 22, Township 10 N, Range 2 E, Gila and Salt River Base and Meridian, Yavapai County, Arizona. Total claim acreage is 20.00

2. The type of corner and location monuments used are as follows: 2x2x4 Wooden Posts With Inscribed Metal Tags

3. The bearings and distances in degrees and feet between claim corners and to a public land survey monument are as depicted on the map.

4. If the claim is a placer or millsite claim with exterior limits conforming to legal subdivisions of the public survey, provide a legal description of the claim \_\_\_\_\_

Form MCF100a  
Revised July 2014

This form is available from the Arizona Geology Survey and may be reproduced.

AMC448935

When Recorded Return To:

Steve Karolyi

PO Box 74353

Phoenix, AZ 85087

**LOCATION NOTICE FOR PLACER MINING CLAIM**

☐ Amendment BLM Serial # \_\_\_\_\_

NOTICE IS HEREBY GIVEN that the Bumblebee Creek #4

\_\_\_\_\_ placer mining claim has been located by

Steve Karolyi

whose current mailing

address is PO Box 74353

Phoenix, AZ 85087

BLM  
Date  
Stamp

RECEIVED  
BLM/STATE OFFICE  
2016 JAN 31 P 3:20  
PHOENIX, ARIZONA

The general course of this claim is East - West and it is situated in Yavapai

County, Arizona. This claim is 1320 feet in length and 660 feet in width.

20.00 Total Claim Acreage. This claim runs from the location monument on which this location notice is

posted at the NW corner of the claim approximately 1320 feet in a East direction to the

East end line and 660 feet in a South direction to the South end line. This claim is

marked by four monuments, one at each corner of the claim.

The location monument on which this notice is posted is situated within Section 22, Township

10 N, Range 2 E, Gila Salt River Base and Meridian, Arizona. This claim encompasses

portions of the following legal subdivision(s) if located by legal subdivision or the following quarter section(s),

section(s), Township(s) and Range(s) S 1/2 of the SW 1/4 of the NE 1/4 of Section 22,

T 10 N, R 2 E, Gila Salt River Base and Meridian, Arizona.

The locality of this claim with reference to some natural object or permanent monument and additional information

(if any) concerning its locality are as follows: 1320' West and 1980' South of the NE Section

Corner of Section 22, T 10 N, R 2 E

\_\_\_\_\_ The above information is shown on the attached map.

DATED AND POSTED on the ground this 23rd day of December, 2017.

☒ LOCATOR(s) ☐ AGENT

Print Name(s) Steve Karolyi

Signature(s) \_\_\_\_\_

Form MCF102  
Revised July 2014

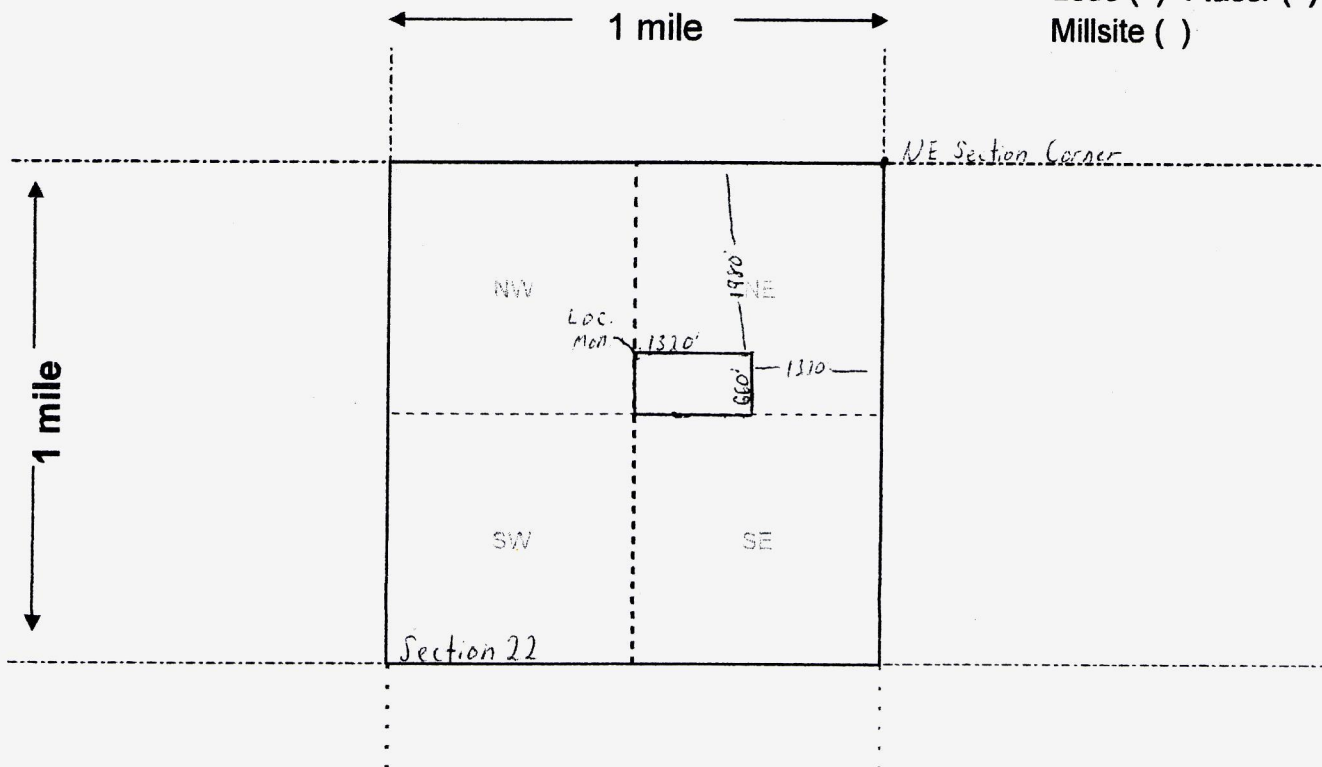
This form is available from the Arizona Geological Survey and may be reproduced.

AMC448936



# MINING CLAIM MAP

Lode ( ) Placer (X)  
Millsite ( )



Scale: 1" = 2000 feet



1. The above map depicts the Bumblebee Creek #4 mining claim, which is located in Section (s) 22, Township 10 N, Range 2 E, Gila and Salt River Base and Meridian, Yavapai County, Arizona. Total claim acreage is 20.00
2. The type of corner and location monuments used are as follows: 2x2x4 Wooden Posts With Inscribed Metal Tags
3. The bearings and distances in degrees and feet between claim corners and to a public land survey monument are as depicted on the map.
4. If the claim is a placer or millsite claim with exterior limits conforming to legal subdivisions of the public survey, provide a legal description of the claim \_\_\_\_\_

Form MCF100a  
Revised July 2014

This form is available from the Arizona Geology Survey and may be reproduced.

AMC 448936

When Recorded Return To:

Steve Karolyi

PO Box 74353

Phoenix, AZ 85087

**LOCATION NOTICE FOR PLACER MINING CLAIM**

☐ Amendment BLM Serial # \_\_\_\_\_

NOTICE IS HEREBY GIVEN that the Bumblebee Creek #5

\_\_\_\_\_ placer mining claim has been located by

Steve Karolyi

whose current mailing

address is PO Box 74353

Phoenix, AZ 85087

BLM  
Date  
Stamp

RECEIVED  
BLM AZ STATE OFFICE  
2010 JAN 31 - P 2:21  
PHOENIX, ARIZONA

The general course of this claim is East - West and it is situated in Yavapai

County, Arizona. This claim is 1320 feet in length and 660 feet in width.

20.00 Total Claim Acreage. This claim runs from the location monument on which this location notice is posted at the NW corner of the claim approximately 1320 feet in a East direction to the East end line and 660 feet in a South direction to the South end line. This claim is marked by four monuments, one at each corner of the claim.

The location monument on which this notice is posted is situated within Section 22, Township

10 N, Range 2 E, Gila Salt River Base and Meridian, Arizona. This claim encompasses

portions of the following legal subdivision(s) if located by legal subdivision or the following quarter section(s), section(s), Township(s) and Range(s) N 1/2 of the NW 1/4 of the SE 1/4 of Section 22,

T 10 N, R 2 E, Gila Salt River Base and Meridian, Arizona.

The locality of this claim with reference to some natural object or permanent monument and additional information (if any) concerning its locality are as follows: 1320' West and 2640' South of the NE Section Corner of Section 22, T 10 N, R 2 E


\_\_\_\_\_ The above information is shown on the attached map.

DATED AND POSTED on the ground this 23rd day of December, 2017.

☒ LOCATOR(s) ☐ AGENT

Print Name(s) Steve Karolyi

Signature(s)

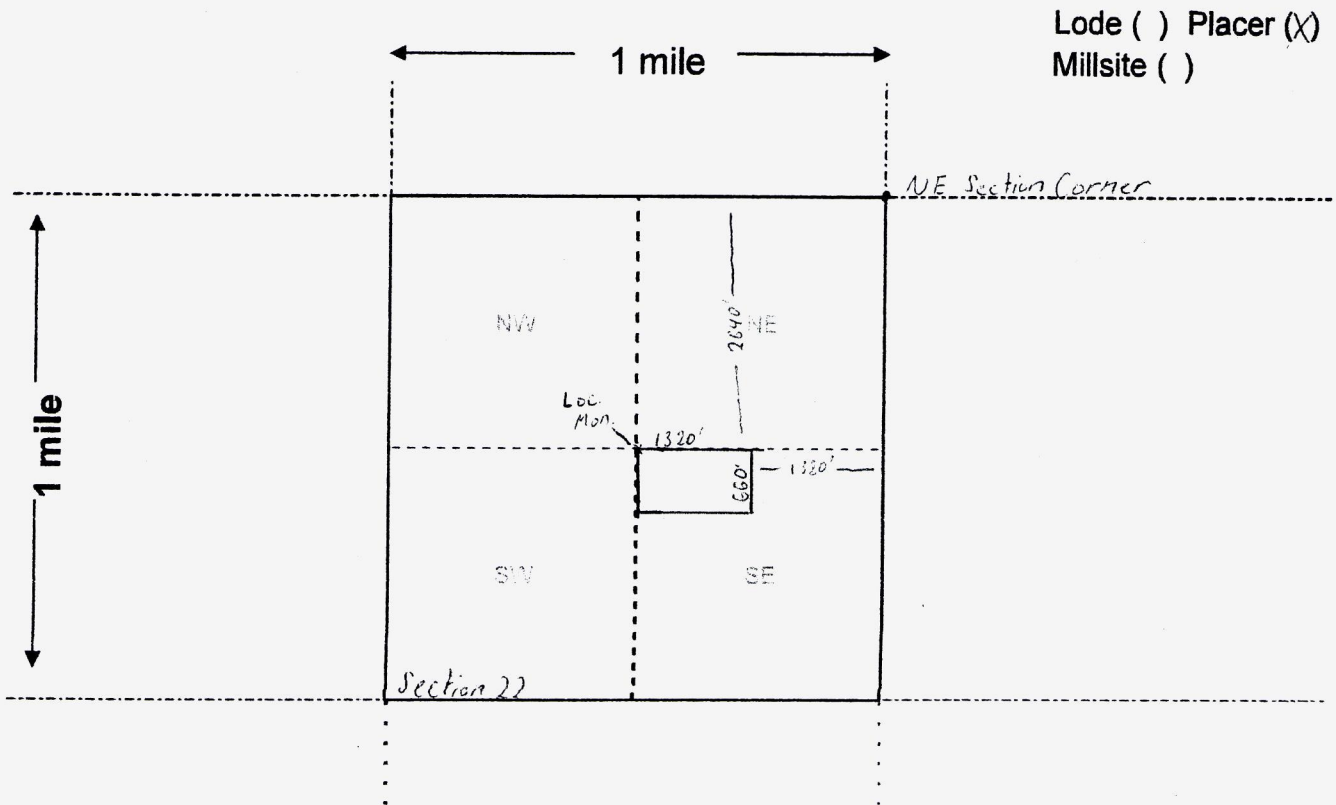


Form MCF102  
Revised July 2014

This form is available from the Arizona Geological Survey and may be reproduced.

AMC 448937

# MINING CLAIM MAP



Lode ( ) Placer (X)  
Millsite ( )

Scale: 1" = 2000 feet



1. The above map depicts the Bumblebee Creek #5 mining claim, which is located in Section (s) 22, Township 10 N, Range 2 E, Gila and Salt River Base and Meridian, Yavapai County, Arizona. Total claim acreage is 20.00

2. The type of corner and location monuments used are as follows: 2x2x4 Wooden Posts With Inscribed Metal Tags

3. The bearings and distances in degrees and feet between claim corners and to a public land survey monument are as depicted on the map.

4. If the claim is a placer or millsite claim with exterior limits conforming to legal subdivisions of the public survey, provide a legal description of the claim \_\_\_\_\_

Form MCF100a  
Revised July 2014

This form is available from the Arizona Geology Survey and may be reproduced.

AMC448937

When Recorded Return To:  
Steve Karolyi  
PO Box 74353  
Phoenix, AZ 85087

**LOCATION NOTICE FOR LODE MINING CLAIM**

☐ Amendment BLM Serial # \_\_\_\_\_

NOTICE IS HEREBY GIVEN that the Gold Rock #1

\_\_\_\_\_ lode mining claim has been located

by Steve Karolyi whose current mailing

address is PO Box 74353

Phoenix, AZ 85087

BLM  
Date  
Stamp

PHOENIX, ARIZONA

2016 JAN 31 P 3:27

RECEIVED  
BLM AZ STATE OFFICE

The general course of this claim is East - West and it is situated in Yavapai

County, Arizona. This claim is 1500 feet in length and 600 feet in width.

20.66 Total Claim Acreage. This claim runs from the location monument on which this location notice

is posted on the centerline of the claim approximately 15 feet in a East direction to the East  
end line and 300 feet in a North direction to the North end line. This claim is marked by six  
monuments, one at each corner and one at the center of each end line of the claim.

The location monument on which this notice is posted is situated within Section 7, Township 10  
N, Range 02 E, Gila Salt River Base and Meridian, Arizona and this claim encompasses portions  
of the following quarter section(s), section(s), Township(s) and Range(s) SW 1/4 of Sec. 7, T 10 N,  
R 2 E

Gila Salt River Base and Meridian, Arizona.

The locality of this claim with reference to some natural object or permanent monument and additional information  
(if any) concerning its locality are as follows: 600' East and 2700' South of the NW Sec. Corner of  
Sec. 7, T 10 N, R 2 E

\_\_\_\_\_ The above information is shown on the attached map.

DATED AND POSTED on the ground this 28th day of December, 2017.

☒ LOCATOR(s) ☐ AGENT

Print Name(s) Steve Karolyi

Signature(s) \_\_\_\_\_

Form MCF100  
Revised July 2014

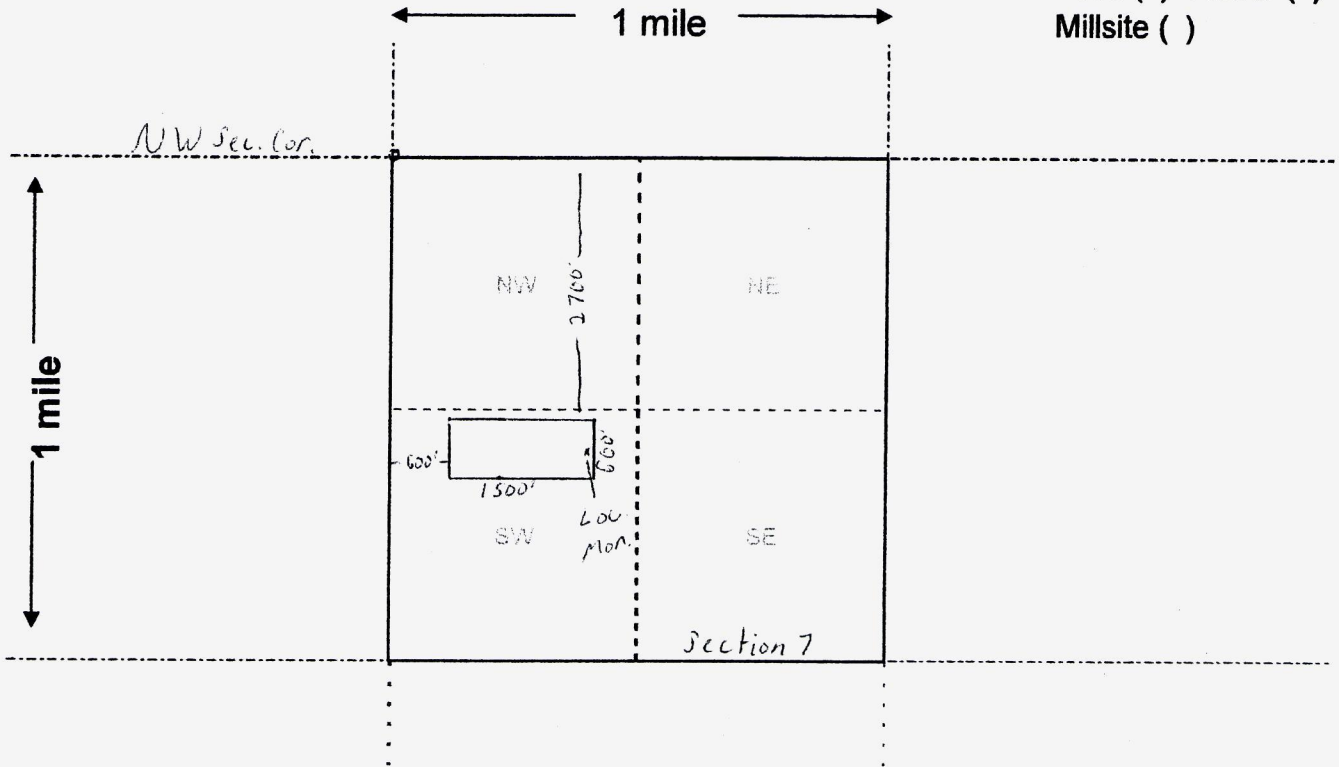
This form is available from the Arizona Geological Survey and may be reproduced.

AMC448938



# MINING CLAIM MAP

Lode (X) Placer ( )  
Millsite ( )



Scale: 1" = 2000 feet



AMC448938

- The above map depicts the Gold Rock # 1 mining claim, which is located in Section (s) 7, Township 10 N, Range 2 E, Gila and Salt River Base and Meridian, Yavapai County, Arizona. Total claim acreage is 20.66
- The type of corner and location monuments used are as follows: 2x2x4 Wooden Posts With Inscribed Metal Tags
- The bearings and distances in degrees and feet between claim corners and to a public land survey monument are as depicted on the map.
- If the claim is a placer or millsite claim with exterior limits conforming to legal subdivisions of the public survey, provide a legal description of the claim \_\_\_\_\_

Form MCF100a  
Revised July 2014

This form is available from the **Arizona Geology Survey** and may be reproduced.

When Recorded Return To:  
Steve Karolyi  
PO Box 74353  
Phoenix, AZ 85087

**LOCATION NOTICE FOR LOBE MINING CLAIM**

☐ Amendment BLM Serial # \_\_\_\_\_

NOTICE IS HEREBY GIVEN that the Gold Rock #2

\_\_\_\_\_ lode mining claim has been located  
by Steve Karolyi whose current mailing  
address is PO Box 74353  
Phoenix, AZ 85087

BLM  
Date  
Stamp

RECEIVED  
BLM STATE OFFICE  
2018 JAN 31 P 3:27  
PHOENIX, ARIZONA

The general course of this claim is East - West and it is situated in Yavapai

County, Arizona. This claim is 1500 feet in length and 600 feet in width.

20.66 Total Claim Acreage. This claim runs from the location monument on which this location notice  
is posted on the centerline of the claim approximately 15 feet in a East direction to the East  
end line and 300 feet in a North direction to the North end line. This claim is marked by six  
monuments, one at each corner and one at the center of each end line of the claim.

The location monument on which this notice is posted is situated within Section 7, Township 10  
N, Range 02 E, Gila Salt River Base and Meridian, Arizona and this claim encompasses portions  
of the following quarter section(s), section(s), Township(s) and Range(s) NW 1/4 of Sec. 7, T 10 N,  
R 2 E and SW 1/4

Gila Salt River Base and Meridian, Arizona.

The locality of this claim with reference to some natural object or permanent monument and additional information  
(if any) concerning its locality are as follows: 600' East and 2100' South of the NW Sec. Corner of  
Sec. 7, T 10 N, R 2 E

\_\_\_\_\_ The above information is shown on the attached map.  
DATED AND POSTED on the ground this 28th day of December, 2017.

☒ LOCATOR(s) ☐ AGENT

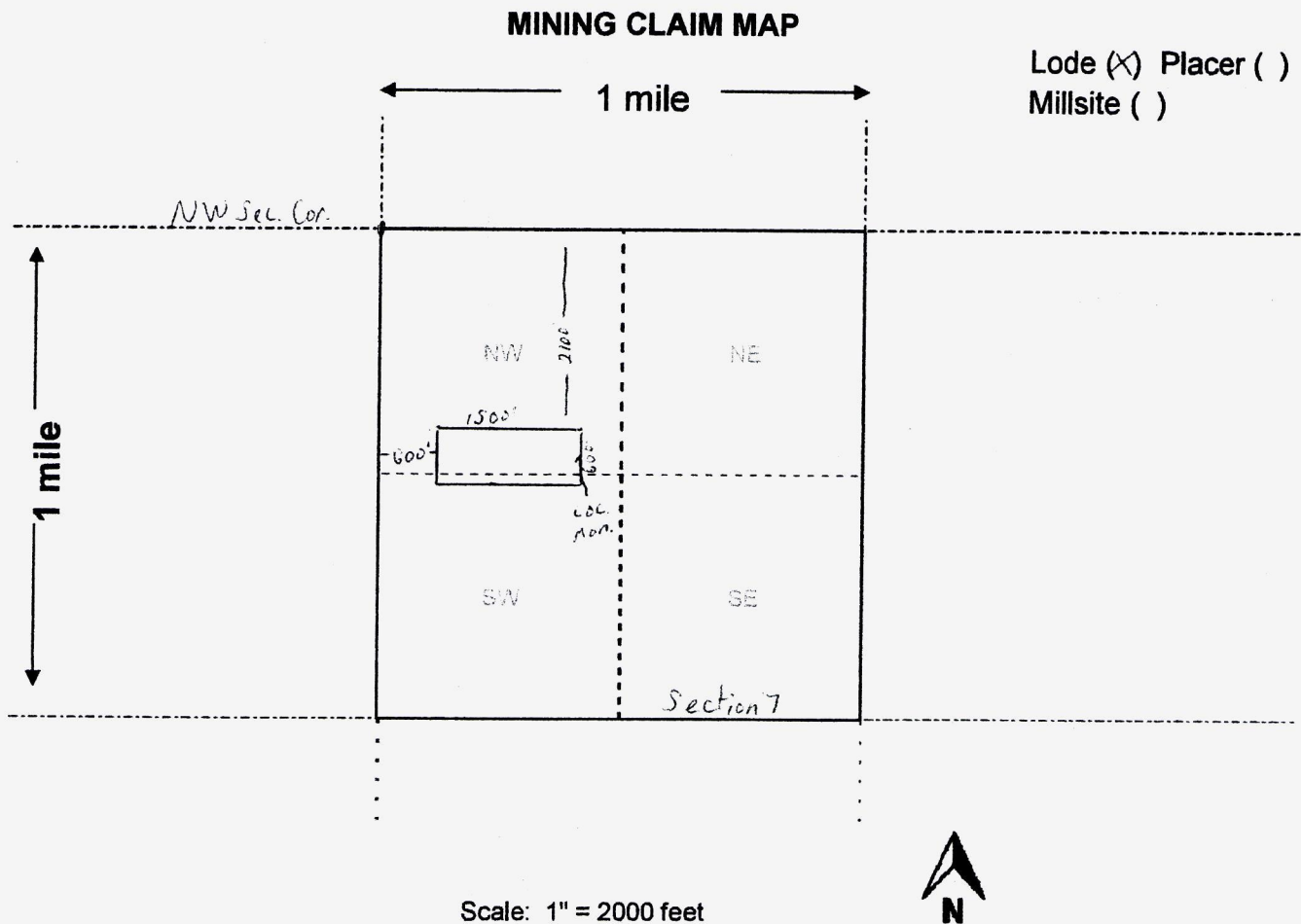
Print Name(s) Steve Karolyi

Signature(s) \_\_\_\_\_

Form MCF100  
Revised July 2014

This form is available from the Arizona Geological Survey and may be reproduced.

AMC 448939



AMC 448939

1. The above map depicts the Gold Rock # 2 mining claim, which is located in Section (s) 7, Township 10 N, Range 2 E, Gila and Salt River Base and Meridian, Yavapai County, Arizona. Total claim acreage is 20.66
2. The type of corner and location monuments used are as follows: 2x2x4 Wooden Posts With Inscribed Metal Tags
3. The bearings and distances in degrees and feet between claim corners and to a public land survey monument are as depicted on the map.
4. If the claim is a placer or millsite claim with exterior limits conforming to legal subdivisions of the public survey, provide a legal description of the claim \_\_\_\_\_

Form MCF100a  
Revised July 2014

This form is available from the **Arizona Geology Survey** and may be reproduced.

When Recorded Return To:  
Steve Karolyi  
PO Box 74353  
Phoenix, AZ 85087

**LOCATION NOTICE FOR LODE MINING CLAIM**

☐ Amendment BLM Serial # \_\_\_\_\_

NOTICE IS HEREBY GIVEN that the Gold Rock #3

\_\_\_\_\_ lode mining claim has been located

by Steve Karolyi whose current mailing

address is PO Box 74353

Phoenix, AZ 85087

BLM  
Date  
Stamp

RECEIVED  
BLM AZ STATE OFFICE  
2016 JAN 31 P 3:27  
PHOENIX, ARIZONA

The general course of this claim is East - West and it is situated in Yavapai

County, Arizona. This claim is 1500 feet in length and 600 feet in width.

20.66 Total Claim Acreage. This claim runs from the location monument on which this location notice

is posted on the centerline of the claim approximately 15 feet in a East direction to the East  
end line and 300 feet in a North direction to the North end line. This claim is marked by six  
monuments, one at each corner and one at the center of each end line of the claim.

The location monument on which this notice is posted is situated within Section 7, Township 10

N, Range 02 E, Gila Salt River Base and Meridian, Arizona and this claim encompasses portions  
of the following quarter section(s), section(s), Township(s) and Range(s) NW 1/4 of Sec. 7, T 10 N,  
R 2 E

Gila Salt River Base and Meridian, Arizona.

The locality of this claim with reference to some natural object or permanent monument and additional information  
(if any) concerning its locality are as follows: 600' East and 1500' South of the NW Sec. Corner of  
Sec. 7, T 10 N, R 2 E

\_\_\_\_\_ The above information is shown on the attached map.  
DATED AND POSTED on the ground this 28th day of December, 2017.

☒ LOCATOR(s) ☐ AGENT

Print Name(s) Steve Karolyi

Signature(s) \_\_\_\_\_

Form MCF100  
Revised July 2014

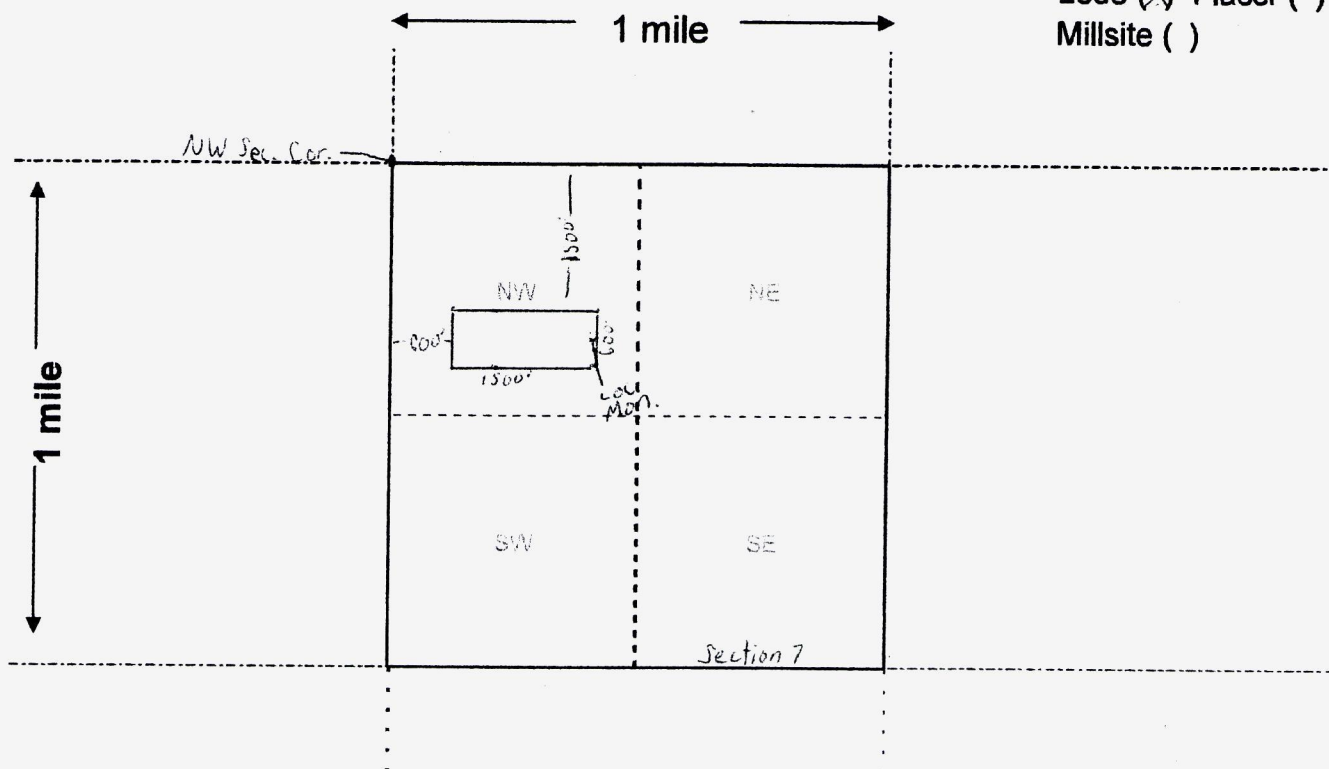
This form is available from the Arizona Geological Survey and may be reproduced.

AMC448940



# MINING CLAIM MAP

Lode (X) Placer ( )  
Millsite ( )



Scale: 1" = 2000 feet



1. The above map depicts the Gold Rock # 3 mining claim, which is located in Section (s) 7, Township 10 N, Range 2 E, Gila and Salt River Base and Meridian, Yavapai County, Arizona. Total claim acreage is 20.66

2. The type of corner and location monuments used are as follows: 2x2x4 Wooden Posts With Inscribed Metal Tags

3. The bearings and distances in degrees and feet between claim corners and to a public land survey monument are as depicted on the map.

4. If the claim is a placer or millsite claim with exterior limits conforming to legal subdivisions of the public survey, provide a legal description of the claim \_\_\_\_\_

Form MCF100a  
Revised July 2014

This form is available from the Arizona Geology Survey and may be reproduced.

AMC448940

When Recorded Return To:  
Steve Karolyi  
PO Box 74353  
Phoenix, AZ 85087

**LOCATION NOTICE FOR LODE MINING CLAIM**

☐ Amendment BLM Serial # \_\_\_\_\_

NOTICE IS HEREBY GIVEN that the Gold Rock #4

\_\_\_\_\_ lode mining claim has been located

by Steve Karolyi whose current mailing

address is PO Box 74353

Phoenix, AZ 85087

BLM  
Date  
Stamp

PHOENIX, ARIZONA

2018 JAN 31 P 3:27

RECEIVED  
BLM AZ STATE OFFICE

The general course of this claim is East - West and it is situated in Yavapai

County, Arizona. This claim is 1500 feet in length and 600 feet in width.

20.66 Total Claim Acreage. This claim runs from the location monument on which this location notice

is posted on the centerline of the claim approximately 15 feet in a East direction to the East  
end line and 300 feet in a North direction to the North end line. This claim is marked by six  
monuments, one at each corner and one at the center of each end line of the claim.

The location monument on which this notice is posted is situated within Section 7, Township 10  
N, Range 02 E, Gila Salt River Base and Meridian, Arizona and this claim encompasses portions  
of the following quarter section(s), section(s), Township(s) and Range(s) NW 1/4 of Sec. 7, T 10 N,  
R 2 E

Gila Salt River Base and Meridian, Arizona.

The locality of this claim with reference to some natural object or permanent monument and additional information  
(if any) concerning its locality are as follows: 600' East and 900' South of the NW Sec. Corner of  
Sec. 7, T 10 N, R 2 E

\_\_\_\_\_ The above information is shown on the attached map.  
DATED AND POSTED on the ground this 28th day of December, 2017.

☒ LOCATOR(s) ☐ AGENT

Print Name(s) Steve Karolyi

Signature(s) \_\_\_\_\_

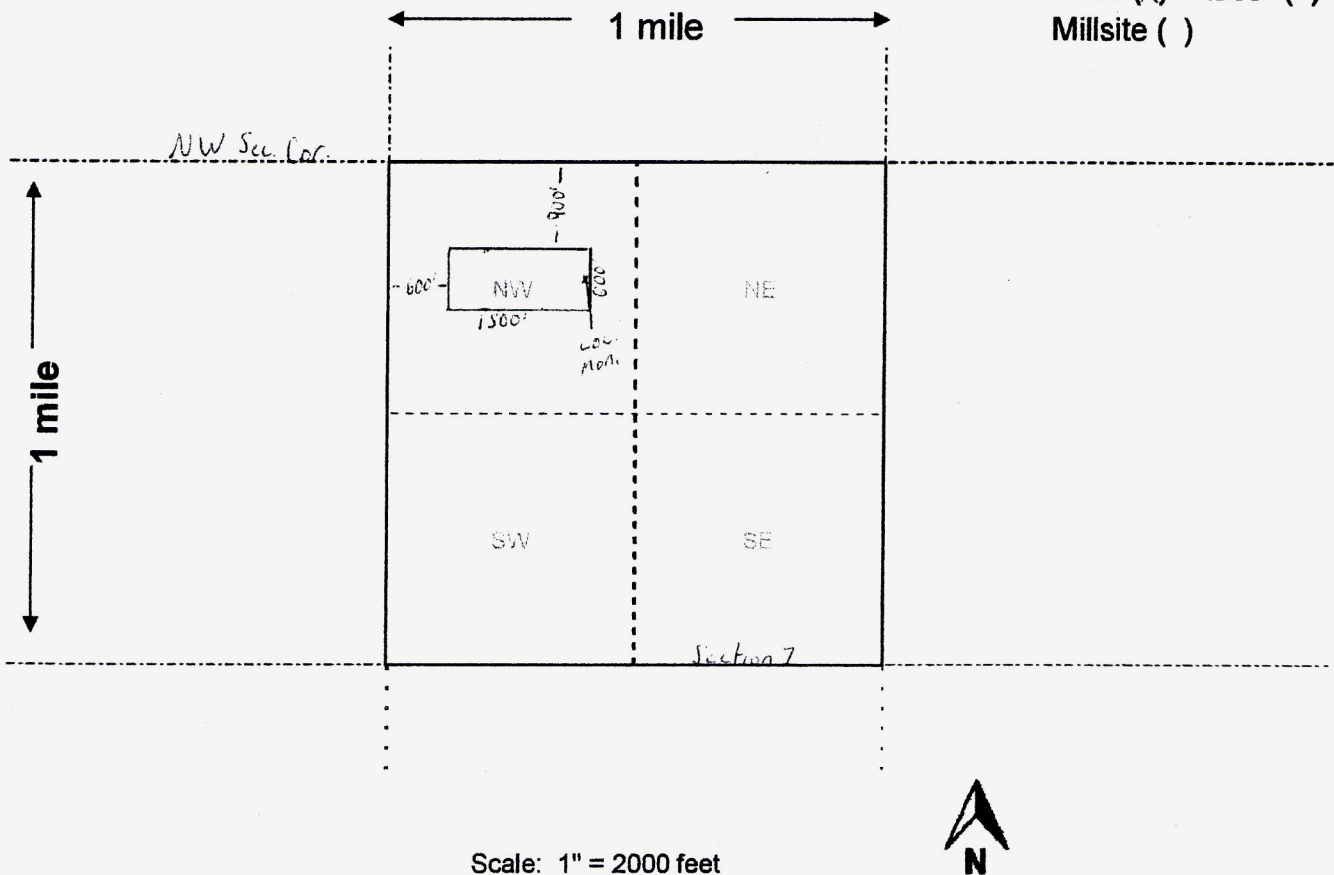
Form MCF100  
Revised July 2014

This form is available from the Arizona Geological Survey and may be reproduced.

AMC 448941

# MINING CLAIM MAP

Lode (X) Placer ( )  
Millsite ( )



Scale: 1" = 2000 feet

1. The above map depicts the Gold Rock # 4 mining claim, which is located in Section (s) 7, Township 10 N, Range 2 E, Gila and Salt River Base and Meridian, Yavapai County, Arizona. Total claim acreage is 20.66

2. The type of corner and location monuments used are as follows: 2x2x4 Wooden Posts With Inscribed Metal Tags

3. The bearings and distances in degrees and feet between claim corners and to a public land survey monument are as depicted on the map.

4. If the claim is a placer or millsite claim with exterior limits conforming to legal subdivisions of the public survey, provide a legal description of the claim \_\_\_\_\_

Form MCF100a  
Revised July 2014

This form is available from the Arizona Geology Survey and may be reproduced.

AMC 448941

When Recorded Return To:  
Steve Karolyi  
PO Box 74353  
Phoenix, AZ 85087

**LOCATION NOTICE FOR LODE MINING CLAIM**

☐ Amendment BLM Serial # \_\_\_\_\_

NOTICE IS HEREBY GIVEN that the Gold Rock #5

\_\_\_\_\_ lode mining claim has been located

by Steve Karolyi whose current mailing

address is PO Box 74353

Phoenix, AZ 85087

BLM  
Date  
Stamp

PHOENIX, ARIZONA

2018 JAN 31 P 3 21

RECEIVED  
BLM AZ STATE OFFICE

The general course of this claim is East - West and it is situated in Yavapai

County, Arizona. This claim is 1500 feet in length and 600 feet in width.

20.66 Total Claim Acreage. This claim runs from the location monument on which this location notice

is posted on the centerline of the claim approximately 15 feet in a East direction to the East  
end line and 300 feet in a North direction to the North end line. This claim is marked by six  
monuments, one at each corner and one at the center of each end line of the claim.

The location monument on which this notice is posted is situated within Section 7, Township 10  
N, Range 02 E, Gila Salt River Base and Meridian, Arizona and this claim encompasses portions  
of the following quarter section(s), section(s), Township(s) and Range(s) NW 1/4 of Sec. 7, T 10 N,  
R 2 E

Gila Salt River Base and Meridian, Arizona.

The locality of this claim with reference to some natural object or permanent monument and additional information  
(if any) concerning its locality are as follows: 600' East and 300' South of the NW Sec. Corner of  
Sec. 7, T 10 N, R 2 E

\_\_\_\_\_ The above information is shown on the attached map.

DATED AND POSTED on the ground this 28th day of December, 2017.

☒ LOCATOR(s) ☐ AGENT

Print Name(s) Steve Karolyi

Signature(s) \_\_\_\_\_

Form MCF100  
Revised July 2014

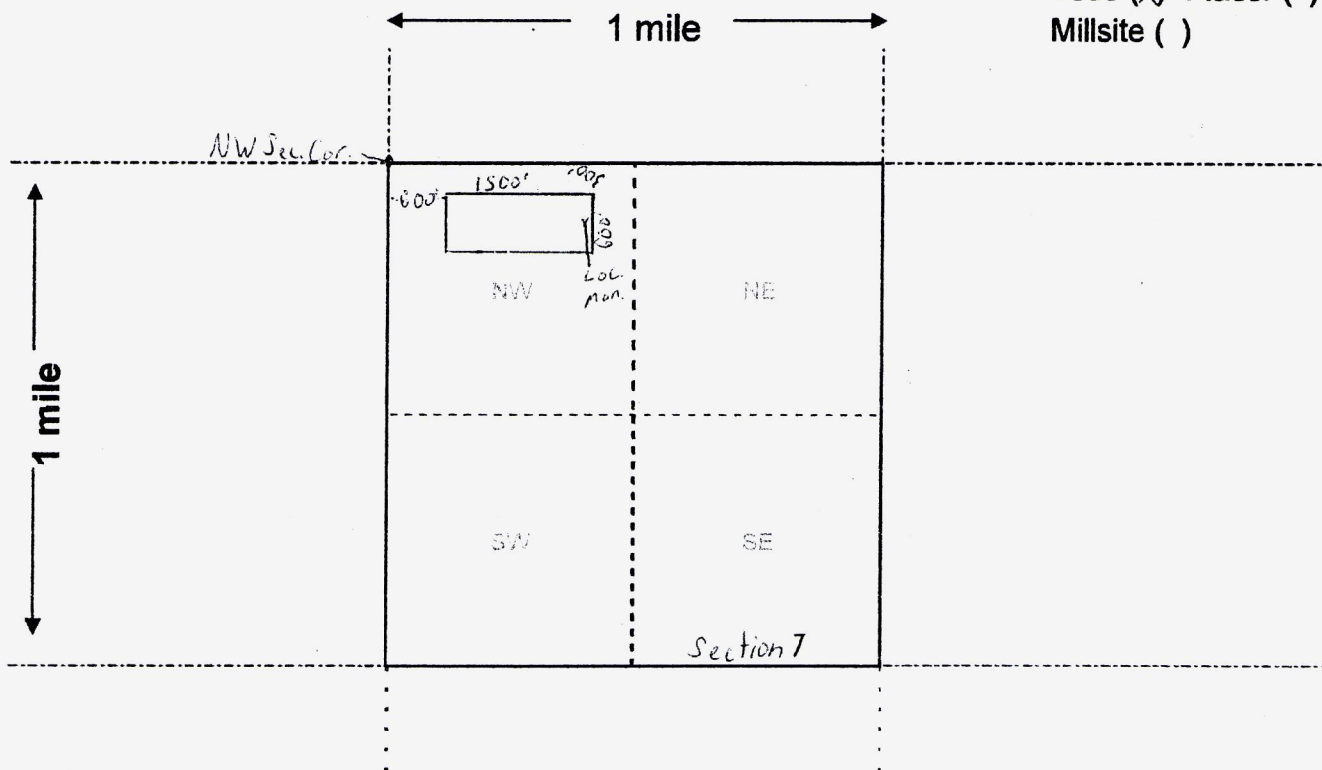
This form is available from the Arizona Geological Survey and may be reproduced.

AMC448942



# MINING CLAIM MAP

Lode (X) Placer ( )  
Millsite ( )



Scale: 1" = 2000 feet



1. The above map depicts the Gold Rock # 5 mining claim, which is located in Section (s) 7, Township 10 N, Range 2 E, Gila and Salt River Base and Meridian, Yavapai County, Arizona. Total claim acreage is 20.66

2. The type of corner and location monuments used are as follows: 2x2x4 Wooden Posts With Inscribed Metal Tags

3. The bearings and distances in degrees and feet between claim corners and to a public land survey monument are as depicted on the map.

4. If the claim is a placer or millsite claim with exterior limits conforming to legal subdivisions of the public survey, provide a legal description of the claim \_\_\_\_\_

Form MCF100a  
Revised July 2014

This form is available from the Arizona Geology Survey and may be reproduced.

AMC448942

When Recorded Return To:  
Steve Karolyi  
PO Box 74353  
Phoenix, AZ 85087

**LOCATION NOTICE FOR LODE MINING CLAIM**

☐ Amendment BLM Serial # \_\_\_\_\_

NOTICE IS HEREBY GIVEN that the Gold Rock #6  
\_\_\_\_\_ lode mining claim has been located  
by Steve Karolyi whose current mailing  
address is PO Box 74353  
Phoenix, AZ 85087

BLM  
Date  
Stamp

RECEIVED  
BLM STATE OFFICE  
2018 JAN 31 P 3:21  
PHOENIX, ARIZONA

The general course of this claim is East - West and it is situated in Yavapai  
County, Arizona. This claim is 1500 feet in length and 600 feet in width.

20.66 Total Claim Acreage. This claim runs from the location monument on which this location notice  
is posted on the centerline of the claim approximately 15 feet in a East direction to the East  
end line and 300 feet in a North direction to the North end line. This claim is marked by six  
monuments, one at each corner and one at the center of each end line of the claim.

The location monument on which this notice is posted is situated within Section 6/7, Township 10  
N, Range 02 E, Gila Salt River Base and Meridian, Arizona and this claim encompasses portions  
of the following quarter section(s), section(s), Township(s) and Range(s) SW 1/4 of Sec. 6 and the  
NW 1/4 of Sec. 7, T 10 N, R 2 E

Gila Salt River Base and Meridian, Arizona.

The locality of this claim with reference to some natural object or permanent monument and additional information  
(if any) concerning its locality are as follows: 600' East of the NW Sec. Corner of Sec. 7, T 10 N,  
R 2 E

\_\_\_\_\_ The above information is shown on the attached map.  
DATED AND POSTED on the ground this 28th day of December, 2017.

☒ LOCATOR(s) ☐ AGENT

Print Name(s) Steve Karolyi

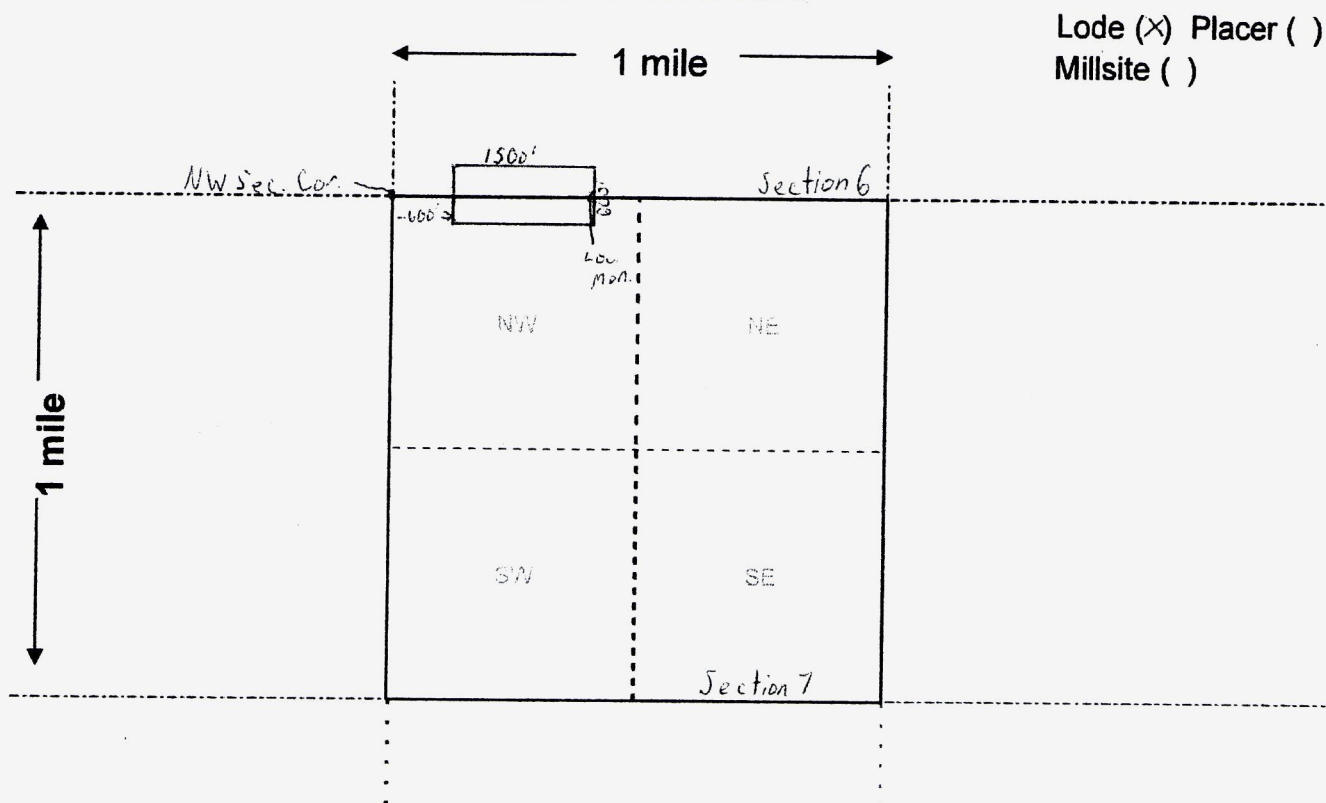
Signature(s) \_\_\_\_\_

Form MCF100  
Revised July 2014

This form is available from the Arizona Geological Survey and may be reproduced.

AMC448943

# MINING CLAIM MAP



Lode (X) Placer ( )  
Millsite ( )

Scale: 1" = 2000 feet



1. The above map depicts the Gold Rock #6 mining claim, which is located in Section (s) 6/7, Township 10 N, Range 2 E, Gila and Salt River Base and Meridian, Yavapai County, Arizona. Total claim acreage is 20.66

2. The type of corner and location monuments used are as follows: 2x2x4 Wooden Posts With Inscribed Metal Tags

3. The bearings and distances in degrees and feet between claim corners and to a public land survey monument are as depicted on the map.

4. If the claim is a placer or millsite claim with exterior limits conforming to legal subdivisions of the public survey, provide a legal description of the claim \_\_\_\_\_

Form MCF100a  
Revised July 2014

This form is available from the Arizona Geology Survey and may be reproduced.

AMC448943

When Recorded Return To:  
Steve Karolyi  
PO Box 74353  
Phoenix, AZ 85087

**LOCATION NOTICE FOR LOSE MINING CLAIM**

☐ Amendment BLM Serial # \_\_\_\_\_

NOTICE IS HEREBY GIVEN that the Old #1  
\_\_\_\_\_ lode mining claim has been located  
by Steve Karolyi whose current mailing  
address is PO Box 74353  
Phoenix, AZ 85087

BLM  
Date  
Stamp

PHOENIX, ARIZONA

2010 JAN 31 P 3:27

BLM STATE OFFICE

RECEIVED

The general course of this claim is North - South and it is situated in Yavapai  
County, Arizona. This claim is 1500 feet in length and 600 feet in width.

20.66 Total Claim Acreage. This claim runs from the location monument on which this location notice  
is posted on the centerline of the claim approximately 15 feet in a North direction to the North  
end line and 300 feet in a East direction to the East end line. This claim is marked by six  
monuments, one at each corner and one at the center of each end line of the claim.

The location monument on which this notice is posted is situated within Section 7, Township 10  
N, Range 2 E, Gila Salt River Base and Meridian, Arizona and this claim encompasses portions  
of the following quarter section(s), section(s), Township(s) and Range(s) NE 1/4 of Section 7, T 10 N,  
R 2 E

Gila Salt River Base and Meridian, Arizona.

The locality of this claim with reference to some natural object or permanent monument and additional information  
(if any) concerning its locality are as follows: 900' West and 1,140' South of the NE Section Corner  
of Section 7, T 10 N, R 2 E

\_\_\_\_\_ The above information is shown on the attached map.  
DATED AND POSTED on the ground this 28th day of December, 2017.

☒ LOCATOR(s) ☐ AGENT

Print Name(s) Steve Karolyi

Signature(s) \_\_\_\_\_

Form MCF100  
Revised July 2014

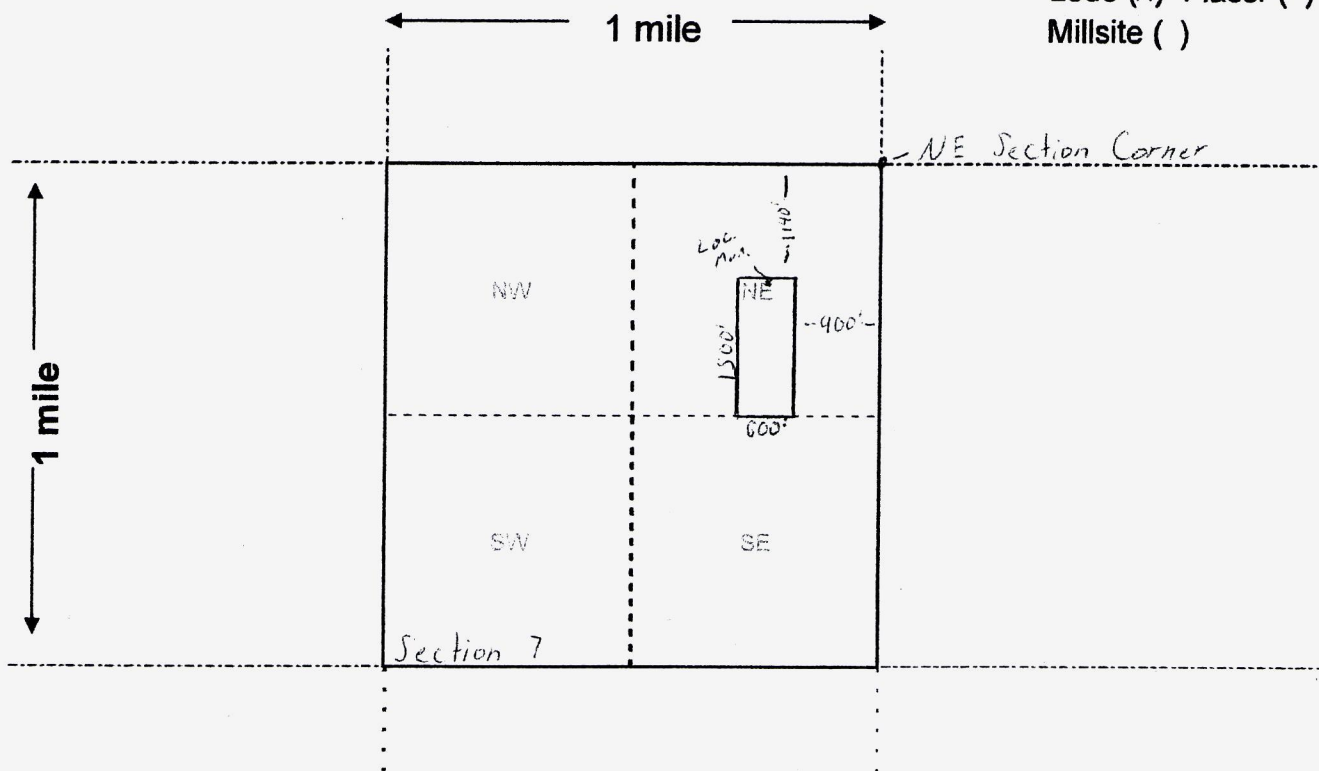
This form is available from the Arizona Geological Survey and may be reproduced.

AMC 448944



# MINING CLAIM MAP

Lode (X) Placer ( )  
Millsite ( )



Scale: 1" = 2000 feet



AMC448944

- The above map depicts the Old #1 mining claim, which is located in Section (s) 7, Township 10 N, Range 2 E, Gila and Salt River Base and Meridian, Yavapai County, Arizona. Total claim acreage is 20.66
- The type of corner and location monuments used are as follows: 2x2x4 Wooden Posts With Inscribed Metal Tags
- The bearings and distances in degrees and feet between claim corners and to a public land survey monument are as depicted on the map.
- If the claim is a placer or millsite claim with exterior limits conforming to legal subdivisions of the public survey, provide a legal description of the claim \_\_\_\_\_

Form MCF100a  
Revised July 2014

This form is available from the Arizona Geology Survey and may be reproduced.

When Recorded Return To:  
Steve Karolyi  
PO Box 74353  
Phoenix, AZ 85087

**LOCATION NOTICE FOR PLACER MINING CLAIM**

☐ Amendment BLM Serial # \_\_\_\_\_

NOTICE IS HEREBY GIVEN that the Vulture South #4

\_\_\_\_\_ placer mining claim has been located by

Steve Karolyi whose current mailing

address is PO Box 74353

Phoenix, AZ 85087

BLM  
Date  
Stamp

PHOENIX, ARIZONA

2018 JAN 31 P 3:27

BLM AZ STATE OFFICE

RECEIVED

The general course of this claim is East - West and it is situated in Maricopa

County, Arizona. This claim is 1320 feet in length and 660 feet in width.

20.00 Total Claim Acreage. This claim runs from the location monument on which this location notice is posted at the NW corner of the claim approximately 660 feet in a South direction to the South end line and 1320 feet in a East direction to the East end line. This claim is marked by four monuments, one at each corner of the claim.

The location monument on which this notice is posted is situated within Section 23, Township 5 N, Range 6 W, Gila Salt River Base and Meridian, Arizona. This claim encompasses portions of the following legal subdivision(s) if located by legal subdivision or the following quarter section(s), section(s), Township(s) and Range(s) NE 1/4 of the NW 1/4 of the SW 1/4 and the NW 1/4 of the NE 1/4 of the SW 1/4 of Section 23, T 5 N, R 6 W, Gila Salt River Base and Meridian, Arizona.

The locality of this claim with reference to some natural object or permanent monument and additional information (if any) concerning its locality are as follows: 660' East and 1980' North of the SW Section Corner of Section 23, T 5 N, R 6 W

\_\_\_\_\_ The above information is shown on the attached map.

DATED AND POSTED on the ground this 29th day of December, 2017.

☒ LOCATOR(s) ☐ AGENT

Print Name(s) Steve Karolyi

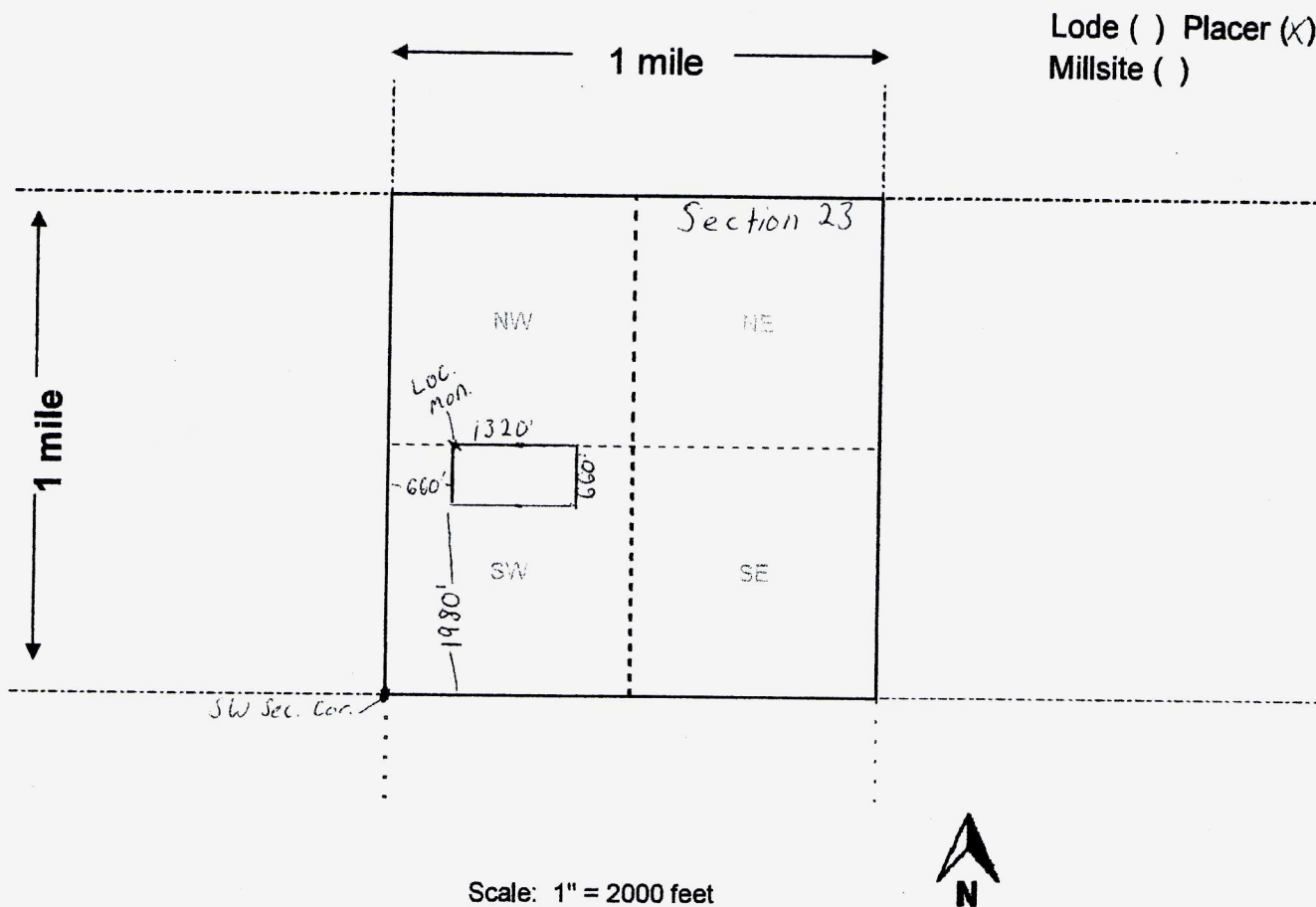
Signature(s) \_\_\_\_\_

Form MCF102  
Revised July 2014

This form is available from the Arizona Geological Survey and may be reproduced.

AMC448945

# MINING CLAIM MAP



Lode ( ) Placer (X)  
Millsite ( )

- The above map depicts the Vulture South #4 mining claim, which is located in Section (s) 23, Township 5 N, Range 6 W, Gila and Salt River Base and Meridian, Maricopa County, Arizona. Total claim acreage is 20.00
- The type of corner and location monuments used are as follows: 2x2x4 Wooden Posts With Inscribed Metal Tags
- The bearings and distances in degrees and feet between claim corners and to a public land survey monument are as depicted on the map.
- If the claim is a placer or millsite claim with exterior limits conforming to legal subdivisions of the public survey, provide a legal description of the claim \_\_\_\_\_

Form MCF100a  
Revised July 2014

This form is available from the **Arizona Geology Survey** and may be reproduced.

AMC448945

RUN TIME: 01:34 PM

DEPARTMENT OF INTERIOR  
BUREAU OF LAND MANAGEMENT

RUN DATE: 02/05/2018  
Page 1 of 1

Input Parameters for Geographic Report with Land

System Id = CR

Admin State = AZ

Geo State =

Casetype Begins With

Case Disp Txt = AUTHORIZED, CANCELLED, EXPIRED, PENDING, REJECTED, VOID, WITHDRAWN

Mer Twp Rng =

Section =

Mtrs = 14 0050N 0060W 023, 14 0050N 0060W 999, 14 0100N 0020E 006, 14 0100N 0020E 007, 14 0100N 0020E 022, 14 0100N 0020E 999

Commodity =

Commodity Txt =

Pending Org =

Pend Org Decode =

Total Rows Returned: 26

NO WARRANTY IS MADE BY BLM FOR USE OF THE DATA  
FOR PURPOSES NOT INTENDED BY BLM



RUN TIME: 01:34 PM

UNITED STATES DEPARTMENT OF INTERIOR  
BUREAU OF LAND MANAGEMENT  
GEOGRAPHIC REPORT WITH LAND  
Sorted by Serial Number

RUN DATE: 02/05/2018  
Page 1 of 4

Serial Number: AZA 019323  
Total Case Acres: 82.000

<u>Casetype</u>	<u>Case Disp</u>	14	0100N	0020E	<u>Sect</u>	<u>Sur Typ</u>	<u>Sur Num</u>	<u>Suff</u>	<u>Subdivision</u>	<u>Act Pend</u>
282201	AUTHORIZED				006	FF		1	SW;	
					007	FF		1	N2,SE;	

Serial Number: AZA 022699PT  
Total Case Acres: 12,382.940

<u>Casetype</u>	<u>Case Disp</u>	14	0100N	0020E	<u>Sect</u>	<u>Sur Typ</u>	<u>Sur Num</u>	<u>Suff</u>	<u>Subdivision</u>	<u>Act Pend</u>
221006	AUTHORIZED				006	ALIQ			S2NE,SE,SW,SE;	
						LOTS			1-9;	
					007	ALIQ			E2,E2W2;	
						LOTS			1-8;	

Serial Number: AZA 022792BP  
Total Case Acres: 7,891.200

<u>Casetype</u>	<u>Case Disp</u>	14	0100N	0020E	<u>Sect</u>	<u>Sur Typ</u>	<u>Sur Num</u>	<u>Suff</u>	<u>Subdivision</u>	<u>Act Pend</u>
220100	AUTHORIZED				022	ALIQ			ALL;	

Serial Number: AZA 023351  
Total Case Acres: 1.000

<u>Casetype</u>	<u>Case Disp</u>	14	0050N	0060W	<u>Sect</u>	<u>Sur Typ</u>	<u>Sur Num</u>	<u>Suff</u>	<u>Subdivision</u>	<u>Act Pend</u>
282201	AUTHORIZED				023	FF		1	PART OF W2NW,NWSW;	

Serial Number: AZA 026086  
Total Case Acres: 3.420

<u>Casetype</u>	<u>Case Disp</u>	14	0100N	0020E	<u>Sect</u>	<u>Sur Typ</u>	<u>Sur Num</u>	<u>Suff</u>	<u>Subdivision</u>	<u>Act Pend</u>
281001	AUTHORIZED				006	LOTS			4,5;	
						MNR			W2SE,SW;	

RUN TIME: 01:34 PM

UNITED STATES DEPARTMENT OF INTERIOR  
BUREAU OF LAND MANAGEMENT  
GEOGRAPHIC REPORT WITH LAND  
Sorted by Serial Number

RUN DATE: 02/05/2018  
Page 2 of 4

Serial Number: AZA 031558  
Total Case Acres: 1.000

<u>Casetype</u>	<u>Case Disp</u>	<u>14</u>	<u>0100N</u>	<u>0020E</u>	<u>Sect</u>	<u>Sur Typ</u>	<u>Sur Num</u>	<u>Suff</u>	<u>Subdivision</u>	<u>Act Pend</u>
293200	AUTHORIZED				007	FF			PORTIONS OF;	

Serial Number: AZA 031851  
Total Case Acres: 1.000

<u>Casetype</u>	<u>Case Disp</u>	<u>14</u>	<u>0100N</u>	<u>0020E</u>	<u>Sect</u>	<u>Sur Typ</u>	<u>Sur Num</u>	<u>Suff</u>	<u>Subdivision</u>	<u>Act Pend</u>
293200	EXPIRED				007	FF			PORTION OF;	
					022	FF			PORTION OF;	

Serial Number: AZA 032607  
Total Case Acres: 1.000

<u>Casetype</u>	<u>Case Disp</u>	<u>14</u>	<u>0100N</u>	<u>0020E</u>	<u>Sect</u>	<u>Sur Typ</u>	<u>Sur Num</u>	<u>Suff</u>	<u>Subdivision</u>	<u>Act Pend</u>
293200	AUTHORIZED				007	FF			PORTION OF;	

Serial Number: AZA 033074  
Total Case Acres: 2.070

<u>Casetype</u>	<u>Case Disp</u>	<u>14</u>	<u>0100N</u>	<u>0020E</u>	<u>Sect</u>	<u>Sur Typ</u>	<u>Sur Num</u>	<u>Suff</u>	<u>Subdivision</u>	<u>Act Pend</u>
292006	AUTHORIZED				006	ALIQ			SENW;	
					007	ALIQ			NWNE;	

Serial Number: AZA 033350  
Total Case Acres: 640.050

<u>Casetype</u>	<u>Case Disp</u>	<u>14</u>	<u>0100N</u>	<u>0020E</u>	<u>Sect</u>	<u>Sur Typ</u>	<u>Sur Num</u>	<u>Suff</u>	<u>Subdivision</u>	<u>Act Pend</u>
288100	AUTHORIZED				022	ALIQ			W2W2;	

RUN TIME: 01:34 PM

UNITED STATES DEPARTMENT OF INTERIOR  
BUREAU OF LAND MANAGEMENT  
GEOGRAPHIC REPORT WITH LAND  
Sorted by Serial Number

RUN DATE: 02/05/2018  
Page 3 of 4

Serial Number: AZA 033383  
Total Case Acres: 26.300

<u>Casetype</u>	<u>Case Disp</u>	<u>14</u>	<u>0050N</u>	<u>0060W</u>	<u>Sect</u>	<u>Sur Typ</u>	<u>Sur Num</u>	<u>Suff</u>	<u>Subdivision</u>	<u>Act Pend</u>
286203	AUTHORIZED				023	ALIQ			W2W2;	

Serial Number: AZA 03338301  
Total Case Acres: 39.450

<u>Casetype</u>	<u>Case Disp</u>	<u>14</u>	<u>0050N</u>	<u>0060W</u>	<u>Sect</u>	<u>Sur Typ</u>	<u>Sur Num</u>	<u>Suff</u>	<u>Subdivision</u>	<u>Act Pend</u>
280004	AUTHORIZED				023	ALIQ			W2W2;	

Serial Number: AZA 033433  
Total Case Acres: 1.000

<u>Casetype</u>	<u>Case Disp</u>	<u>14</u>	<u>0100N</u>	<u>0020E</u>	<u>Sect</u>	<u>Sur Typ</u>	<u>Sur Num</u>	<u>Suff</u>	<u>Subdivision</u>	<u>Act Pend</u>
293200	EXPIRED				022	FF			PORTION OF;	

Serial Number: AZA 033590  
Total Case Acres: 4.160

<u>Casetype</u>	<u>Case Disp</u>	<u>14</u>	<u>0100N</u>	<u>0020E</u>	<u>Sect</u>	<u>Sur Typ</u>	<u>Sur Num</u>	<u>Suff</u>	<u>Subdivision</u>	<u>Act Pend</u>
281001	AUTHORIZED				006	LOTS MNR			3,4; W2SENW;	

Serial Number: AZA 033672  
Total Case Acres: 1.000

<u>Casetype</u>	<u>Case Disp</u>	<u>14</u>	<u>0100N</u>	<u>0020E</u>	<u>Sect</u>	<u>Sur Typ</u>	<u>Sur Num</u>	<u>Suff</u>	<u>Subdivision</u>	<u>Act Pend</u>
293200	EXPIRED				022	FF			PORTION OF;	

RUN TIME: 01:34 PM

Adm State: AZ

UNITED STATES DEPARTMENT OF INTERIOR  
BUREAU OF LAND MANAGEMENT  
GEOGRAPHIC REPORT WITH LAND  
Sorted by Serial Number

RUN DATE: 02/05/2018

Page 4 of 4

Serial Number: AZA 033821

Total Case Acres: 1.000

<u>Casetype</u>	<u>Case Disp</u>	14	0100N	0020E	<u>Sect</u>	<u>Sur Typ</u>	<u>Sur Num</u>	<u>Suff</u>	<u>Subdivision</u>	<u>Act Pend</u>
293200	EXPIRED				007	FF			PORTION OF;	
					022	FF			PORTION OF;	

Serial Number: AZA 036891

Total Case Acres: 7.923

<u>Casetype</u>	<u>Case Disp</u>	14	0100N	0020E	<u>Sect</u>	<u>Sur Typ</u>	<u>Sur Num</u>	<u>Suff</u>	<u>Subdivision</u>	<u>Act Pend</u>
285003	AUTHORIZED				006	ALIQ			W2,NWNE;	Y
					007	ALIQ			N2NW,NE;	Y

Serial Number: AZAR 0035584

Total Case Acres: 0.100


<u>Casetype</u>	<u>Case Disp</u>	14	0050N	0060W	<u>Sect</u>	<u>Sur Typ</u>	<u>Sur Num</u>	<u>Suff</u>	<u>Subdivision</u>	<u>Act Pend</u>
285004	AUTHORIZED				023	ALIQ			W2SW;	



YAVAPAI COUNTY  
HASSAYAMPA FIELD OFFICE

[illegible]

AZA 27241 R/W Power Line  
Sec 16: SE1/4

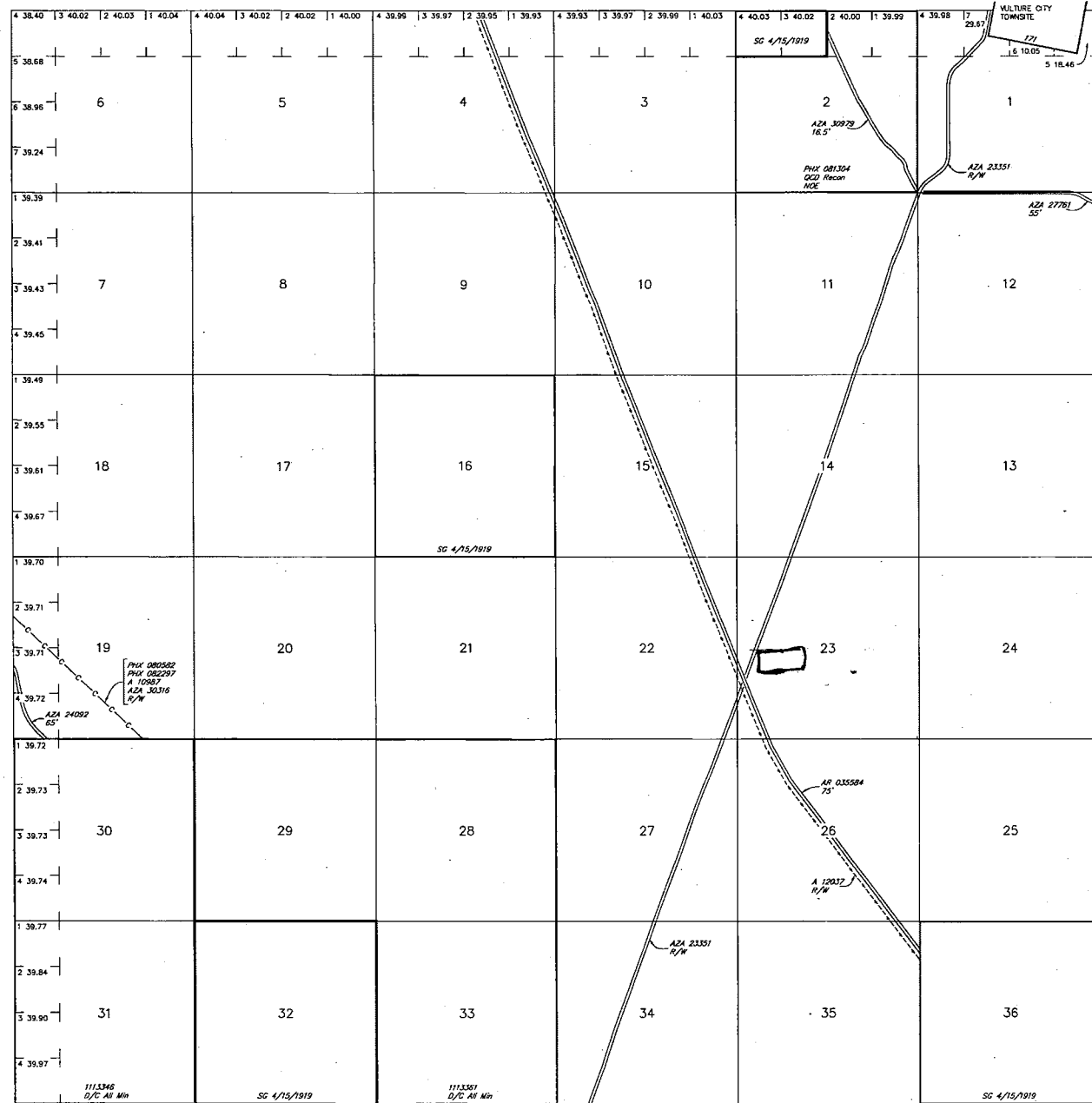


**WARNING STATE**

**WARNING STATEMENT**  
This plot is the Bureau's Record of Title, and should be used only as a graphic display of the township survey data. Records hereon do not reflect title changes which may have been effected by lateral movements of rivers or other bodies of water. Refer to the cadastral surveys for official survey information.

CURRENT TO	NW	GSR Mer
6-26-2017	ACAD	T 10 N
		R 2 E

MARICOPA COUNTY  
HASSAYAMPA FIELD OFFICE

[illegible]Grozing Dist No 2

Lat	33°43'29"N
Long	112°49'43"W

R 7W	R 6W
T 4N	

SCALE in chains

**WARNING STATEMENT**  
This plot is the Bureau's Record of Title, and should be used only as a graphic display of the township survey data. Records hereon do not reflect title changes which may have been affected by lateral movements of rivers or other bodies of water. Refer to the cadastral surveys for official survey information.

CURRENT TO	BT	GSR Mer
3-25-2010	ACAD	T 5 N
		R 6 W